
























**Lolo National Forest**

**Div C**

**Sensitive Area**

**DIV C LIBERTY FIRE**  
 9/9/2017  
 25,151 Acres  
 MT-FHA-000105  
 Perimeter as of: 9/8 @ 2322  
 Map Produced:  
 9/9/2017 @ 5:50



-  Division Break
-  Drop Point
-  Helispot
-  Dip Site
-  Safety Zone
-  Lookout Tower
-  Cabin
-  Repeater
-  Mobile Weather Unit
-  Gate
-  Staging Area
-  Uncontrolled Fire Edge
-  Fire Spread Prediction
-  Contained Fire Edge
-  Completed Dozer Line
-  Proposed Dozer Line
-  Road as Completed Line
-  Proposed Road as Line
-  Completed Hand Line
-  Proposed Hand Line
-  Powerlines
-  Whitebark Pine Plus
-  TNC Structure
-  Wetland Area
-  Gate
-  Culvert
-  Fire History
-  Reservation Boundary
-  National Forest Boundary
-  Wilderness Area



IRAWS 5

Yellow Dip

YELLOW LAKE

2007 Jocko Lakes

2003 Boles Meadow

Finley Creek Fen

DP-2

H-8

DP-3

H-6

DP-7

H-5

T16N R17W

T16N R16W

FINLEY CREEK

GOLD CREEK PEAK

W-4510

W-4521

W-4522

W-4523

W-4524

W-4525

W-4526

W-4527

W-4528

W-4529

W-4530

W-4531

W-4532

113°46'W

113°45'W

113°44'W

113°43'W

113°42'W

113°41'W

113°40'W

113°39'W

113°38'W

113°37'W

47°10'N  
47°9'N  
47°8'N  
47°7'N  
47°6'N

47°10'N  
47°9'N  
47°8'N  
47°7'N  
47°6'N