































**DIV A/B  
LIBERTY FIRE**  
9/10/2017  
25,151 Acres

MT-FHA-000105  
Perimeter as of: 9/8 @ 2322  
Map Produced:  
9/10/2017 @ 6:09



-  Division Break
-  Drop Point
-  Helispot
-  Dip Site
-  Safety Zone
-  Lookout Tower
-  Cabin
-  Repeater
-  Mobile Weather Unit
-  Gate
-  Staging Area
-  Uncontrolled Fire Edge
-  Fire Spread Prediction
-  Contained Fire Edge
-  Completed Dozer Line
-  Proposed Dozer Line
-  R - Road as Completed Line
-  R • Proposed Road as Line
-  H - Completed Hand Line
-  H • Proposed Hand Line
-  Powerlines
-  Whitebark Pine Plus
-  TNC Structure
-  Wetland Area
-  Gate
-  Culvert
-  Fire History
-  Reservation Boundary
-  National Forest Boundary
-  Wilderness Area



**Div C**

**Div B**

**Div A**

**Primitive Area**

**Roadless Area**

WHITE HORSE LAKE

MEADOW LAKE

SA-OI-SOOTH

CRAZY FISH LAKE

WAPITI LAKE

SUDDEN LAKE

1998 Boulder Lake

GOLD CREEK

HIDDEN LAKES

YELLOW LAKE

2012 White Horse

Jocko Lookout

Jocko Dip

Burnt Cabin

2013 Gold Creek

Gold Creek Cabin

43011  
43012  
53425  
43013  
43014