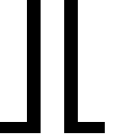










**TRANSPORTATION LIBERTY FIRE**  
MT-FHA-000105




contributors, and the GIS User Community

	Branch Break		Incident Command Post		Flathead Reservation
	Drop Point		Helispot		Primitive Area
	Division Break 2.5				Wilderness Area
					The Nature Conservancy

5 Miles