


 <b>LIBERTY FIRE</b> MT-FHA-000105 9/13/2017 22:58 <b>OPERATIONS MAP</b> Acres 27,842 <small>Approximate Fire Perimeter as of 9/13/2017 © 2327</small>	<ul style="list-style-type: none"><li>Liberty Fire</li><li>Uncontrolled Fire Edge</li><li>Contained Fire Edge</li><li>Completed Dozer Line</li><li>Proposed Dozer Line</li></ul>	<ul style="list-style-type: none"><li>Road as Completed Line</li><li>Proposed Road as Line</li><li>Completed Hand Line</li><li>Proposed Hand Line</li></ul>	<ul style="list-style-type: none"><li>Completed Containment Line</li><li>Proposed Containment Line</li><li>Division Break</li><li>Safety Zone</li></ul>	<ul style="list-style-type: none"><li>Staging Area</li><li>Drop Point</li><li>Helispot</li><li>Dip Site</li></ul>	<ul style="list-style-type: none"><li>Lookout Tower</li><li>Repeater</li><li>Mobile Weather Unit</li><li>Gate</li><li>Cabin</li></ul>	<ul style="list-style-type: none"><li>Whitebark Pine Plus</li><li>Structure</li><li>TNC Structure</li><li>Wetland Area</li><li>Gate</li></ul>	<ul style="list-style-type: none"><li>Culvert</li><li>Local Fire History</li><li>Road</li><li>Trail</li></ul>	<ul style="list-style-type: none"><li>National Forest Boundary</li><li>Wilderness Area</li><li>Inventoried Roadless Area</li><li>Reservation Boundary</li><li>Primitive Area</li></ul>	<ul style="list-style-type: none"><li>U.S. Forest Service</li><li>U.S. Bureau of Land Management</li><li>State of Montana</li><li>County Government</li><li>The Nature Conservancy</li></ul>	 40 ft Contours NAD 83 UTM Zone 11 	
---	--	---	---	---	---	---	---	--	--	--	---