
























**Liberty Fire**  
 MT-FHA-000105  
 IAP Map, Day Shift  
 9/16/2017  
 NAD 1983 UTM Zone 11N

-  Dip Site
-  Drop Point
-  Fire Location
-  Fire Origin
-  Gate
-  Helispot
-  ICP
-  Landmark
-  Lookout
-  Mobile Weather Unit
-  Repeater
-  Safety Zone
-  Staging Area
-  Water Source
-  Division Break
-  Branch Break
-  Structures
-  Completed Dozer Line
-  Completed Hand Line
-  Road as Completed Line
-  Completed Plow Line
-  Aerial Hazard
-  Wildfire Daily Fire Perimeter

