

PROGRESSION MAP





LIBERTY FIRE

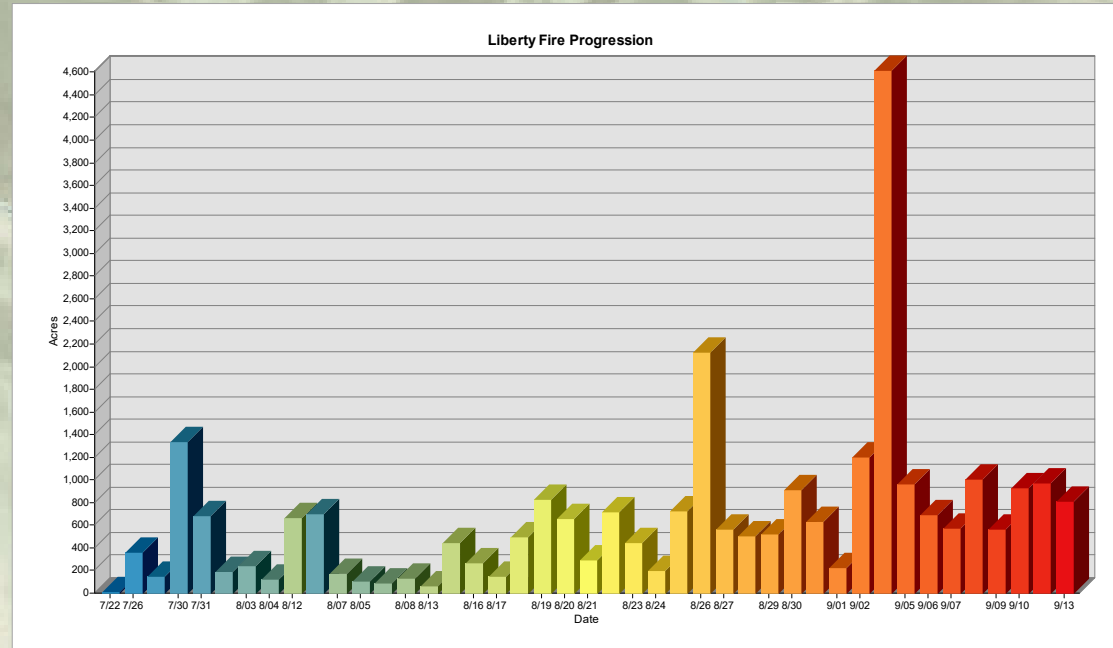
MT-FHA-000105

September 16, 2017

27,842 Acres

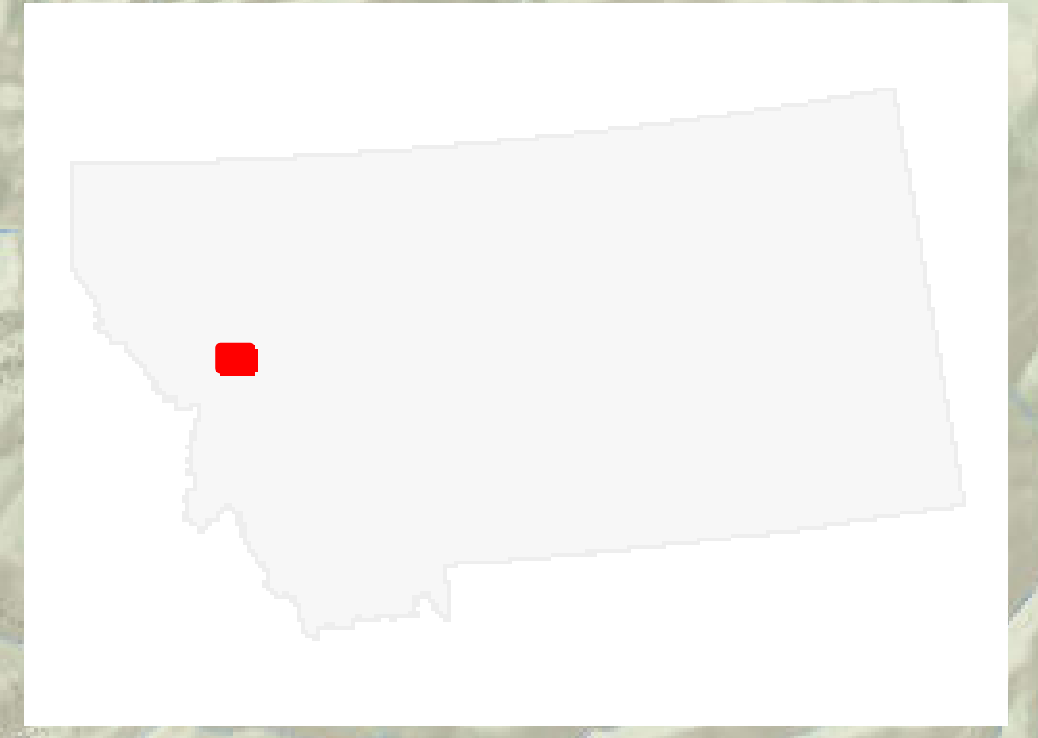



-  Fire Origin
-  peaks
-  Cabin
-  Fire Access Roads



Liberty Fire Progression

Date	Acres of Growth	Percent Change	Total Acres
7/22	5.7	100%	5.7
7/26	359.9	98%	365.6
7/29	142.6	28%	508.2
7/30	1334	72%	1842.2
7/31	679.4	27%	2521.6
8/01	696.3	16%	4429.7
8/02	188.2	7%	2709.8
8/03	241.9	8%	2951.7
8/04	116.5	4%	3068.2
8/05	103.9	2%	4706.1
8/06	82.3	2%	4788.5
8/07	172.5	4%	4602.3
8/08	128.6	3%	4917.1
8/12	665.2	18%	3733.5
8/13	55.8	1%	4972.9
8/15	438.8	8%	5411.7
8/16	259.3	5%	5671
8/17	142.6	2%	5813.6
8/18	491.4	8%	6305
8/19	828.1	12%	7133.1
8/20	653.8	8%	7786.9
8/21	290.1	4%	8077
8/22	709.8	8%	8786.9
8/23	440.6	5%	9227.4
8/24	193.7	2%	9421.1
8/25	719	7%	10140.1
8/26	2121.3	17%	12261.4
8/27	561.5	4%	12822.9
8/28	501	4%	13324
8/29	520.8	4%	13844.7
8/30	907.9	6%	14752.6
8/31	630.2	4%	15382.8
9/01	220	1%	15602.8
9/02	1198.5	7%	16801.3
9/03	4611.8	22%	21413
9/05	960.3	4%	22373.4
9/06	691.1	3%	23064.5
9/07	570.3	2%	23634.7
9/08	998.7	4%	24633.5
9/09	556.8	2%	25190.2
9/10	927.3	4%	26117.5
9/12	965.8	4%	27083.3
9/13	806	3%	27889.3



Content may not reflect National Geographic's current map policy. Sources: National Geographic, Esri, DeLorme, HERE, UNER/WCMC, USGS, NASA, ESA, METI, NRCAN, GEBCO, NOAA, increment/P Corp.