









**TRANSPORTATION LIBERTY FIRE**  
MT-FHA-000105




contributors, and the GIS User Community

	Incident Command Post		Flathead Reservation
	Drop Point		Primitive Area
	Helispot		Wilderness Area
	Branch Break		The Nature Conservancy

Division Break 2.5 Miles