








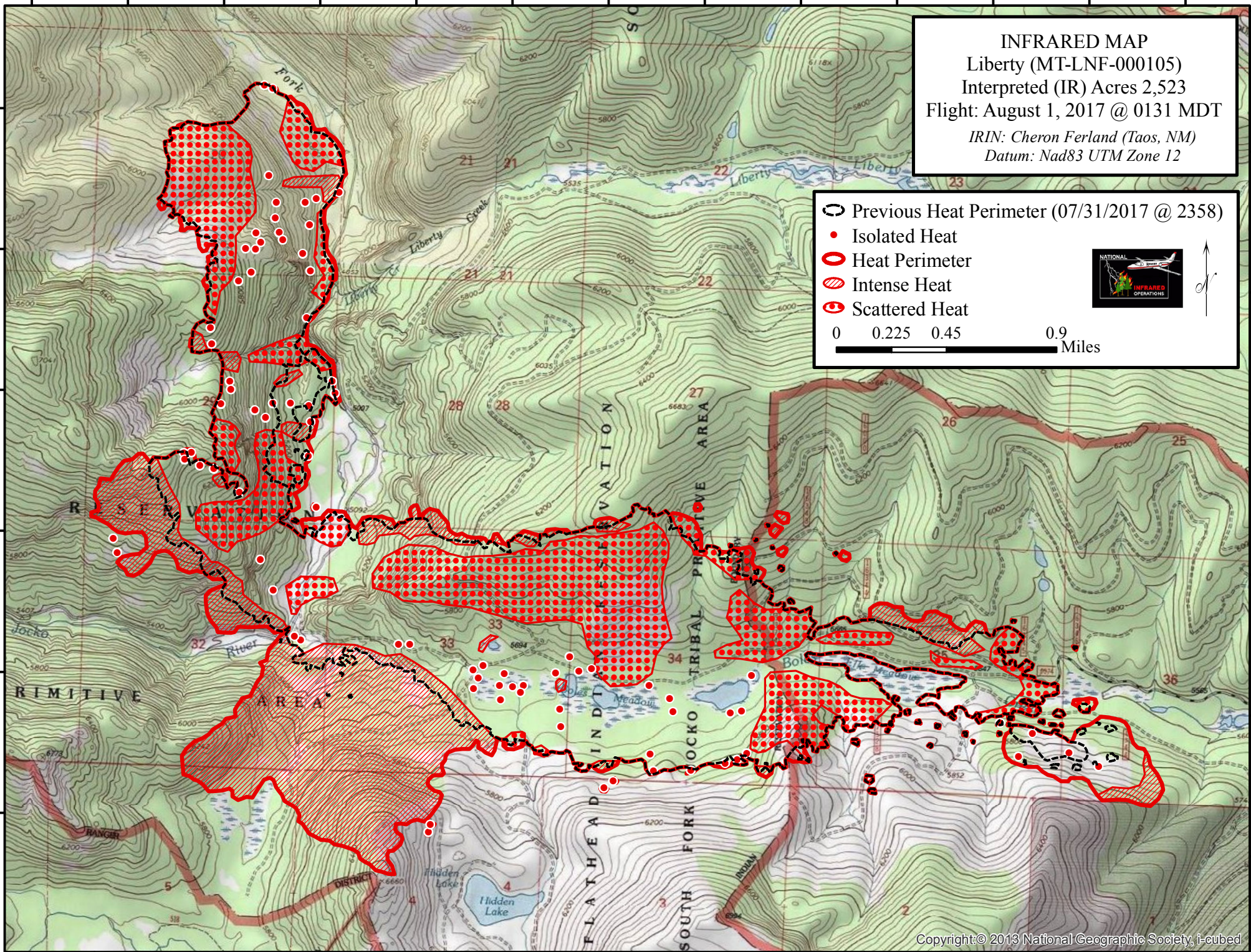
113°47'30"W 113°47'0"W 113°46'30"W 113°46'0"W 113°45'30"W 113°45'0"W 113°44'30"W 113°44'0"W 113°43'30"W 113°43'0"W 113°42'30"W 113°42'0"W 113°41'30"W

47°53'0"N  
47°53'30"N  
47°54'0"N  
47°54'30"N  
47°55'0"N  
47°55'30"N  
47°56'0"N  
47°56'30"N  
47°57'0"N  
47°57'30"N  
47°58'0"N

**INFRARED MAP**  
Liberty (MT-LNF-000105)  
Interpreted (IR) Acres 2,523  
Flight: August 1, 2017 @ 0131 MDT  
*IRIN: Cheron Ferland (Taos, NM)*  
*Datum: Nad83 UTM Zone 12*

-  Previous Heat Perimeter (07/31/2017 @ 2358)
-  Isolated Heat
-  Heat Perimeter
-  Intense Heat
-  Scattered Heat

0 0.225 0.45 0.9 Miles

113°47'0"W 113°46'30"W 113°46'0"W 113°45'30"W 113°45'0"W 113°44'30"W 113°44'0"W 113°43'30"W 113°43'0"W 113°42'30"W 113°42'0"W 113°41'30"W 113°41'0"W