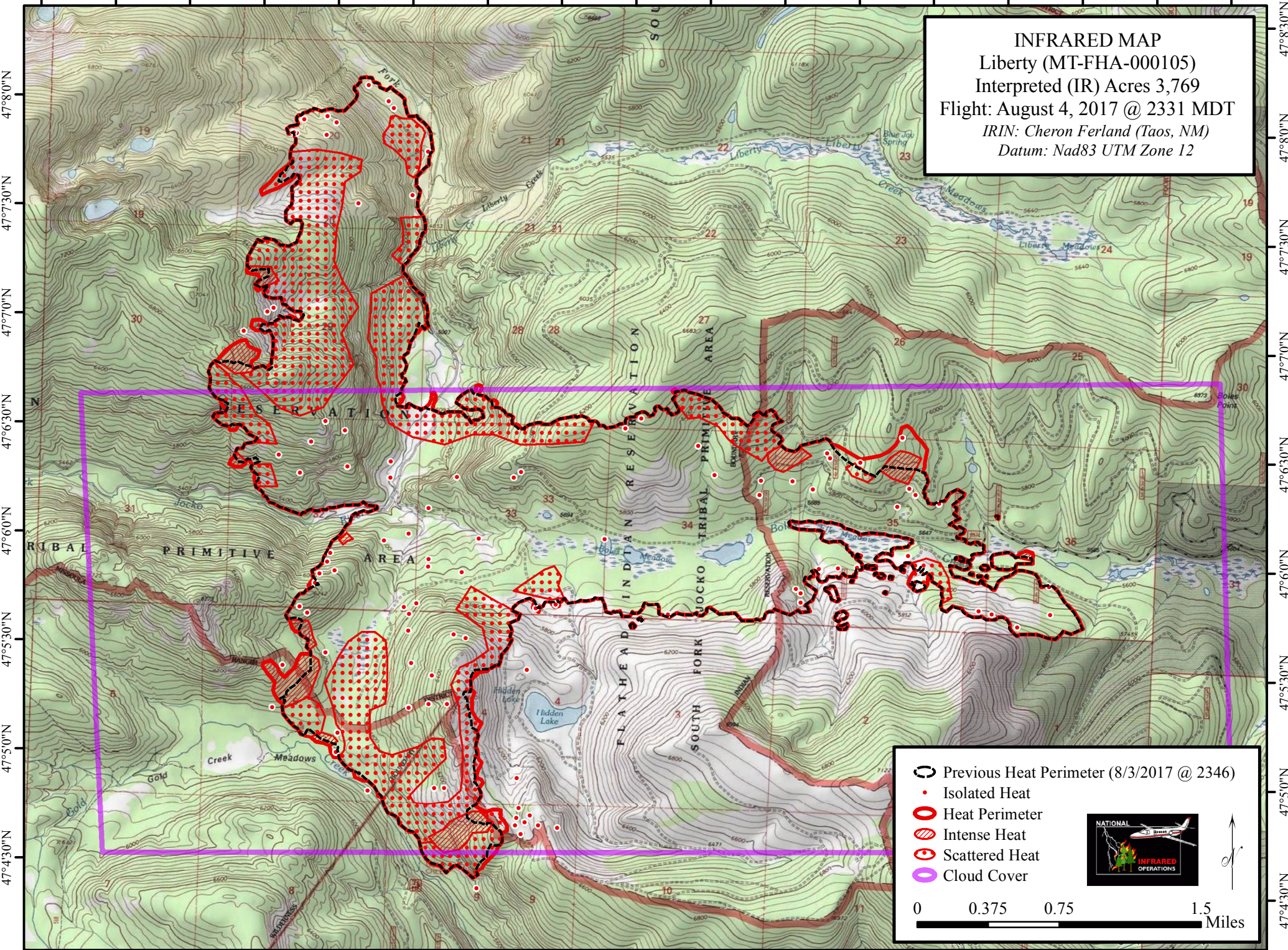




113°48'30"W 113°48'0"W 113°47'30"W 113°47'0"W 113°46'30"W 113°46'0"W 113°45'30"W 113°45'0"W 113°44'30"W 113°44'0"W 113°43'30"W 113°43'0"W 113°42'30"W 113°42'0"W 113°41'30"W 113°41'0"W 113°40'30"W

INFRARED MAP
Liberty (MT-FHA-000105)
Interpreted (IR) Acres 3,769
Flight: August 4, 2017 @ 2331 MDT
IRIN: Cheron Ferland (Taos, NM)
Datum: Nad83 UTM Zone 12



- Previous Heat Perimeter (8/3/2017 @ 2346)
- Isolated Heat
- Heat Perimeter
- Intense Heat
- Scattered Heat
- Cloud Cover

0 0.375 0.75 1.5 Miles

113°48'0"W 113°47'30"W 113°47'0"W 113°46'30"W 113°46'0"W 113°45'30"W 113°45'0"W 113°44'30"W 113°44'0"W 113°43'30"W 113°43'0"W 113°42'30"W 113°42'0"W 113°41'30"W 113°41'0"W 113°40'30"W

47°8'0"N
47°7'30"N
47°7'0"N
47°6'30"N
47°6'0"N
47°5'30"N
47°5'0"N
47°4'30"N

47°8'30"N
47°8'0"N
47°7'30"N
47°7'0"N
47°6'30"N
47°6'0"N
47°5'30"N
47°5'0"N
47°4'30"N