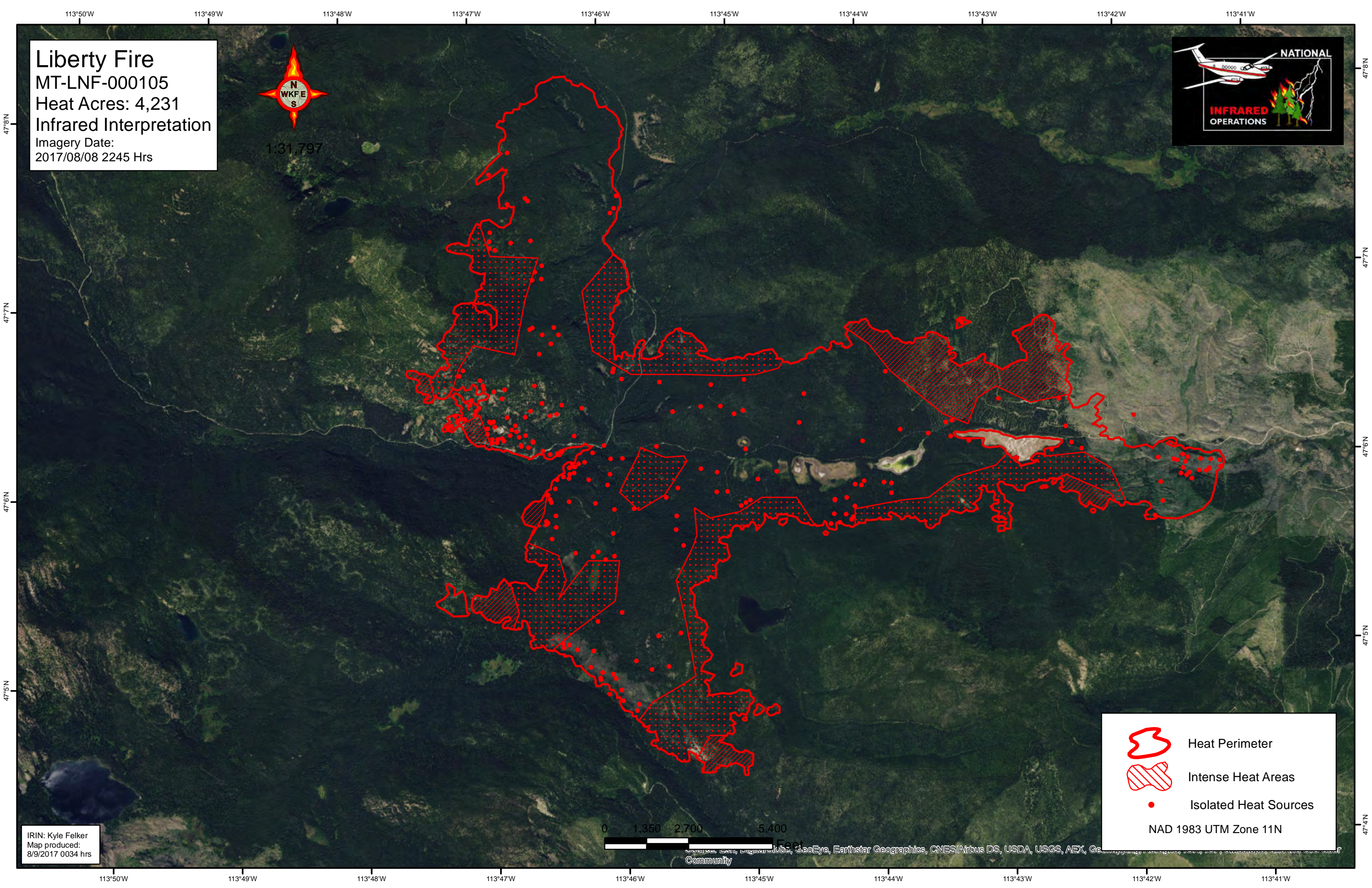
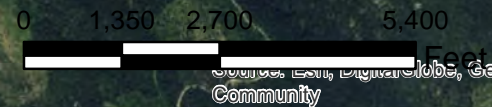





Liberty Fire  
MT-LNF-000105  
Heat Acres: 4,231  
Infrared Interpretation  
Imagery Date:  
2017/08/08 2245 Hrs



IRIN: Kyle Felker  
Map produced:  
8/9/2017 0034 hrs



-  Heat Perimeter
-  Intense Heat Areas
-  Isolated Heat Sources

NAD 1983 UTM Zone 11N

Source: Esri, DigitalGlobe, GeoEye, Earthstar Geographics, CNES/Airbus DS, USDA, USGS, AEX, Geo

Community