



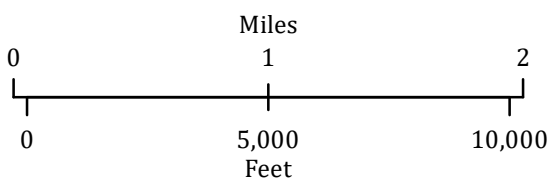


Source: Esri, DigitalGlobe, GeoEye, Earthstar Geographics, CNES/Airbus DS, USDA, USGS, AeroGRID, IGN, and the GIS User Community

**Liberty**  
 MT-LNF-000105  
 Infrared  
 Interpretation

Imagery Date:  
 08/19/2017 2148 MDT

-  Isolated Heat Sources
-  Heat Perimeter
-  Intense Heat
-  Scattered Heat



Datum: North American 1983



IRIN: Billy Harris  
 Map produced:  
 08/20/2017 0003 PDT  
 Interpreted size: 7,055 acres

