



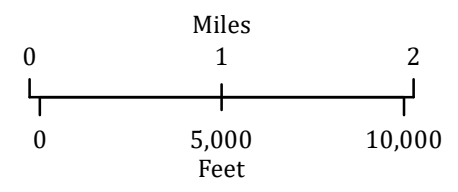


113.75064 W 47.12132 N

Liberty
 MT-LNF-000105
 Infrared
 Interpretation

Imagery Date:
 08/25/2017 2226 MDT

-  Isolated Heat Sources
-  Heat Perimeter
-  Intense Heat
-  Scattered Heat



Datum: North American 1983



IRIN: Billy Harris
 Map produced:
 08/26/2017 0149 PDT
 Interpreted size: 10,101 acres

