





Source: Esri, DigitalGlobe, GeoEye, Earthstar Geographics, CNES/Airbus DS, USDA, USGS, AeroGRID, IGN, and the GIS User Community

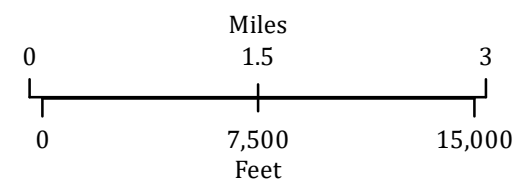
Liberty

MT-LNF-000105

Infrared Interpretation

Imagery Date:
08/28/2017 @ 2221 MDT

-  Isolated Heat Sources
-  Heat Perimeter
-  Intense Heat
-  Scattered Heat



Datum: North American 1983



IRIN: Billy Harris
Map produced:
08/28/2017 2325 PDT
Interpreted size: 13,284 acres

