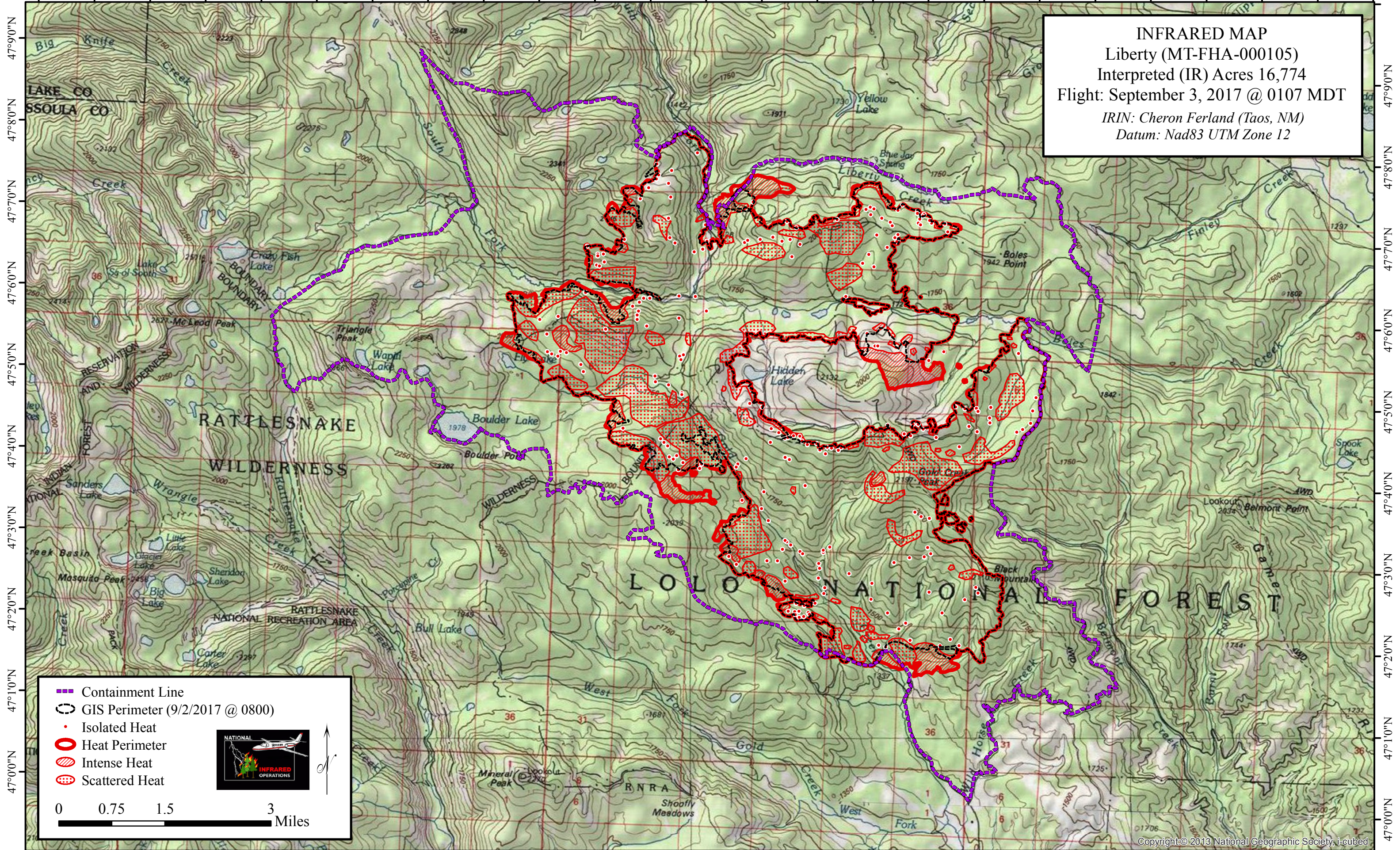

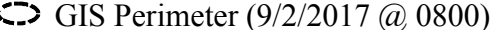


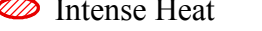





113°58'0"W 113°56'0"W 113°54'0"W 113°52'0"W 113°50'0"W 113°48'0"W 113°46'0"W 113°44'0"W 113°42'0"W 113°40'0"W 113°38'0"W 113°36'0"W 113°34'0"W



**INFRARED MAP**  
Liberty (MT-FHA-000105)  
Interpreted (IR) Acres 16,774  
Flight: September 3, 2017 @ 0107 MDT  
IRIN: Cheron Ferland (Taos, NM)  
Datum: Nad83 UTM Zone 12

-  Containment Line
-  GIS Perimeter (9/2/2017 @ 0800)
-  Isolated Heat
-  Heat Perimeter
-  Intense Heat
-  Scattered Heat





0 0.75 1.5 3 Miles

113°56'0"W 113°54'0"W 113°52'0"W 113°50'0"W 113°48'0"W 113°46'0"W 113°44'0"W 113°42'0"W 113°40'0"W 113°38'0"W 113°36'0"W 113°34'0"W