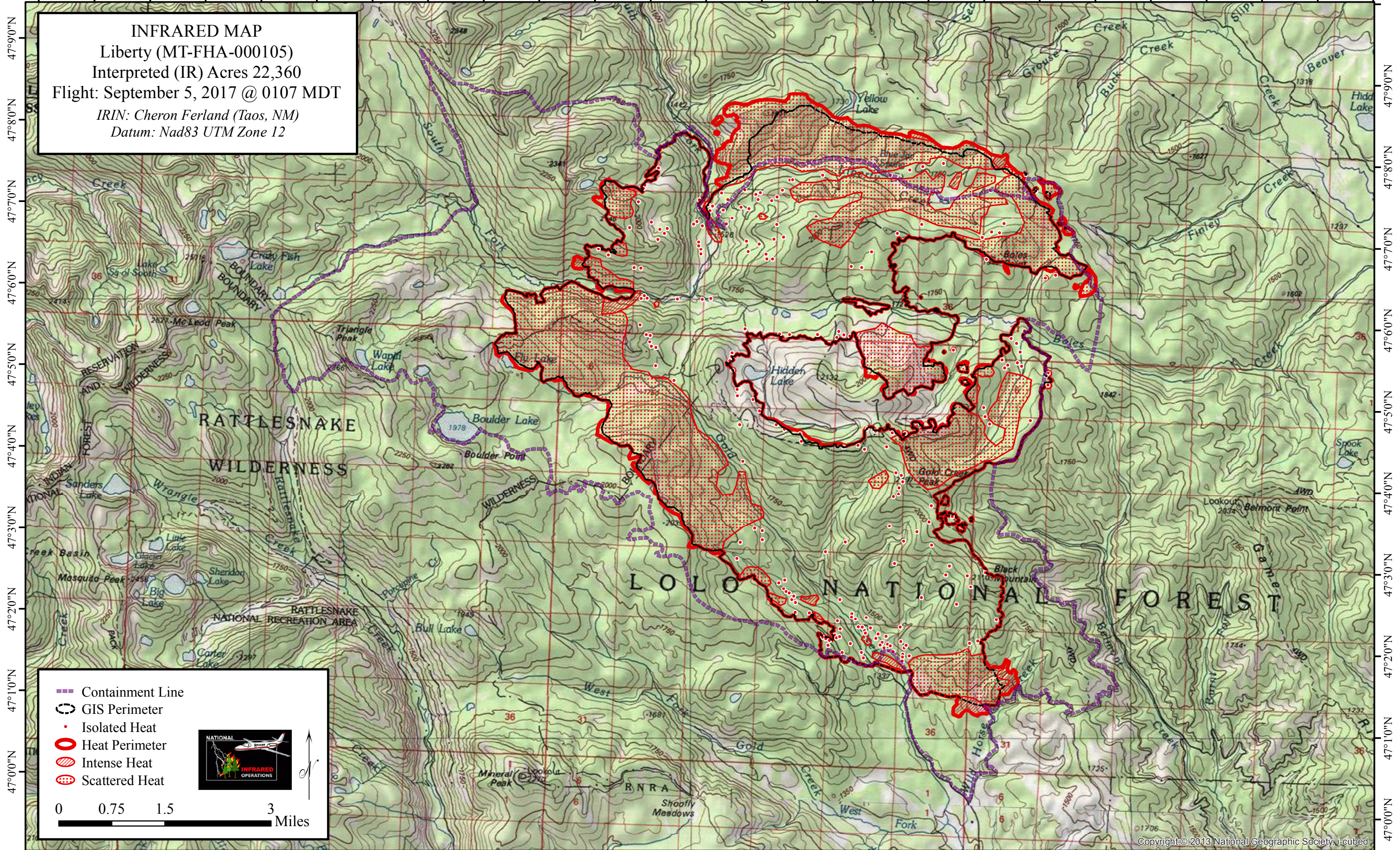
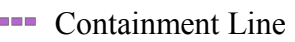

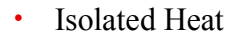

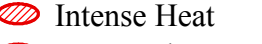





113°58'0"W 113°56'0"W 113°54'0"W 113°52'0"W 113°50'0"W 113°48'0"W 113°46'0"W 113°44'0"W 113°42'0"W 113°40'0"W 113°38'0"W 113°36'0"W 113°34'0"W



**INFRARED MAP**  
Liberty (MT-FHA-000105)  
Interpreted (IR) Acres 22,360  
Flight: September 5, 2017 @ 0107 MDT  
IRIN: Cheron Ferland (Taos, NM)  
Datum: Nad83 UTM Zone 12

-  Containment Line
-  GIS Perimeter
-  Isolated Heat
-  Intense Heat
-  Scattered Heat


Miles