






LIBERTY FIRE
MT-FHA-000105
Infrared Interpretation
Date of Imagery: 09/10/2017 2315 MDT
Heat Perimeter: 26,570 Acres



Infrared Legend

-  Heat Perimeter
-  Intense Heat
-  Scattered Heat
-  Isolated Heat Sources

NAD83 UTM Zone 12N
IRIN: Kurt Teuber



Source: Esri, DigitalGlobe, GeoEye, Earthstar Geographics, CNES/Airbus DS, USDA, USGS, AeroGRID, IGN, and the GIS User Community