

113°41'30"W 113°41'20"W 113°41'10"W 113°41'0"W 113°40'50"W 113°40'40"W 113°40'30"W 113°40'20"W 113°40'10"W 113°40'0"W 113°39'50"W 113°39'40"W

Little Hogback Infrared Map

MT-LNF-001243

Flight: July 19, 2017 @ 0307 MDT

Acres: 429





Datum: 1983 NAD - UTM Zone 11

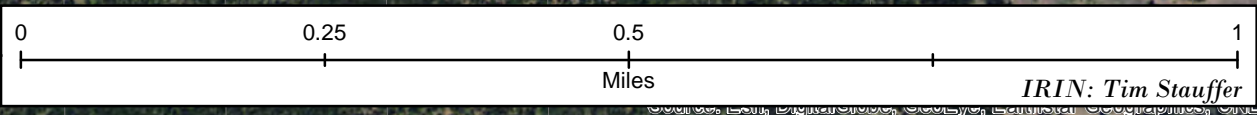


46°28'0"N
46°27'50"N
46°27'40"N
46°27'30"N
46°27'20"N
46°27'10"N
46°27'0"N
46°26'50"N
46°26'40"N
46°26'30"N
46°26'20"N
46°26'10"N
46°26'0"N

46°28'0"N
46°27'50"N
46°27'40"N
46°27'30"N
46°27'20"N
46°27'10"N
46°27'0"N
46°26'50"N
46°26'40"N
46°26'30"N
46°26'20"N
46°26'10"N
46°26'0"N

Legend

-  Isolated Heat
-  Scattered Heat
-  Intense Heat
-  Heat Perimeter



IRIN: Tim Stauffer

© 2017 National Infrared Operations. Data provided by Airbus DS, USDA, USGS, AEX, Getmapping, Aerogrid, IGN, IGP, swisstopo, and the GIS User Community

113°41'30"W 113°41'20"W 113°41'10"W 113°41'0"W 113°40'50"W 113°40'40"W 113°40'30"W 113°40'20"W 113°40'10"W 113°40'0"W 113°39'50"W 113°39'40"W