

















- Legend**
-  Wilderness Study Area
 -  Air/Grnd Break
 -  County Lines
 -  Roads
 -  Hwy 200
 -  Primitive Roads
- Owner**
-  Private
 -  MT State
 -  BLM
 -  FWS
 -  Division
 -  Drop Point
 -  Incident Command Post
 -  Uncontrolled Fire Edge
 -  Completed Dozer Line
 -  Completed Line

