


















Legend

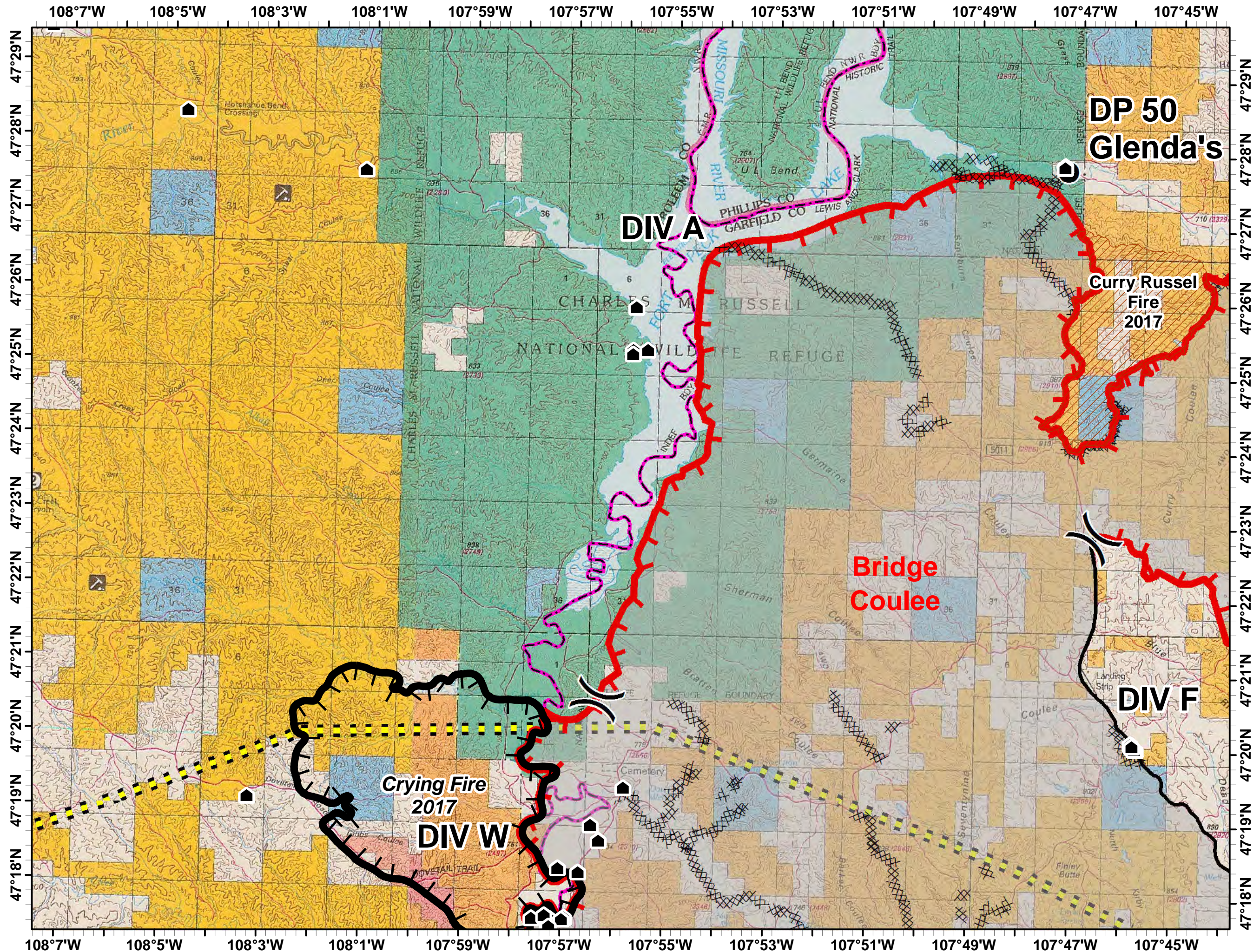
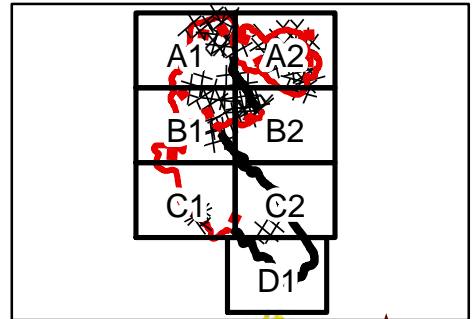
-  Wilderness Study Area
-  Air/Grnd Break
-  County Lines
-  Roads
-  Hwy 200
-  Primitive Roads

Owner







-  Private
-  MT State
-  BLM
-  FWS

-  Division
-  Drop Point
-  Incident Command Post
-  Uncontrolled Fire Edge
-  Completed Dozer Line
-  Completed Line
-  Structures





0 1 2 Miles










Legend

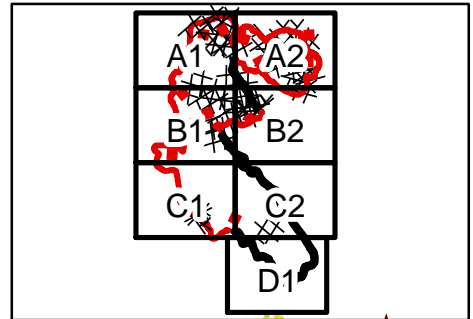
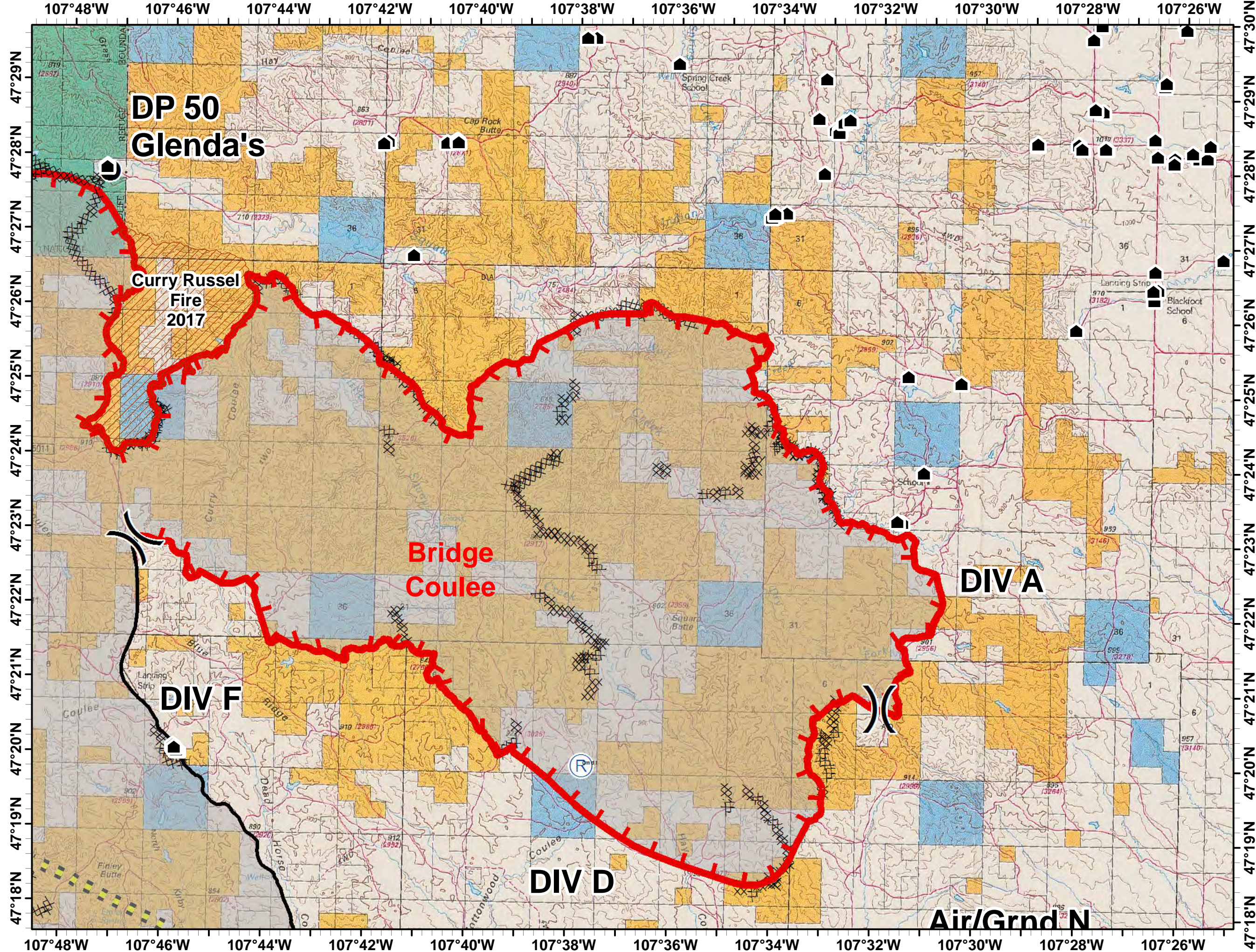
-  Wilderness Study Area
-  Air/Grnd Break
-  County Lines
-  Roads
-  Hwy 200
-  Primitive Roads

Owner







-  Private
-  MT State
-  BLM
-  FWS

-  Division
-  Drop Point
-  Incident Command Post
-  Uncontrolled Fire Edge
-  Completed Dozer Line
-  Completed Line
-  Structures





0 1 2 Miles









Legend

-  Wilderness Study Area
-  Air/Grnd Break
-  County Lines
-  Roads
-  Hwy 200
-  Primitive Roads

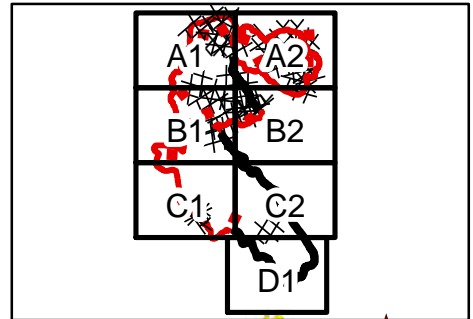
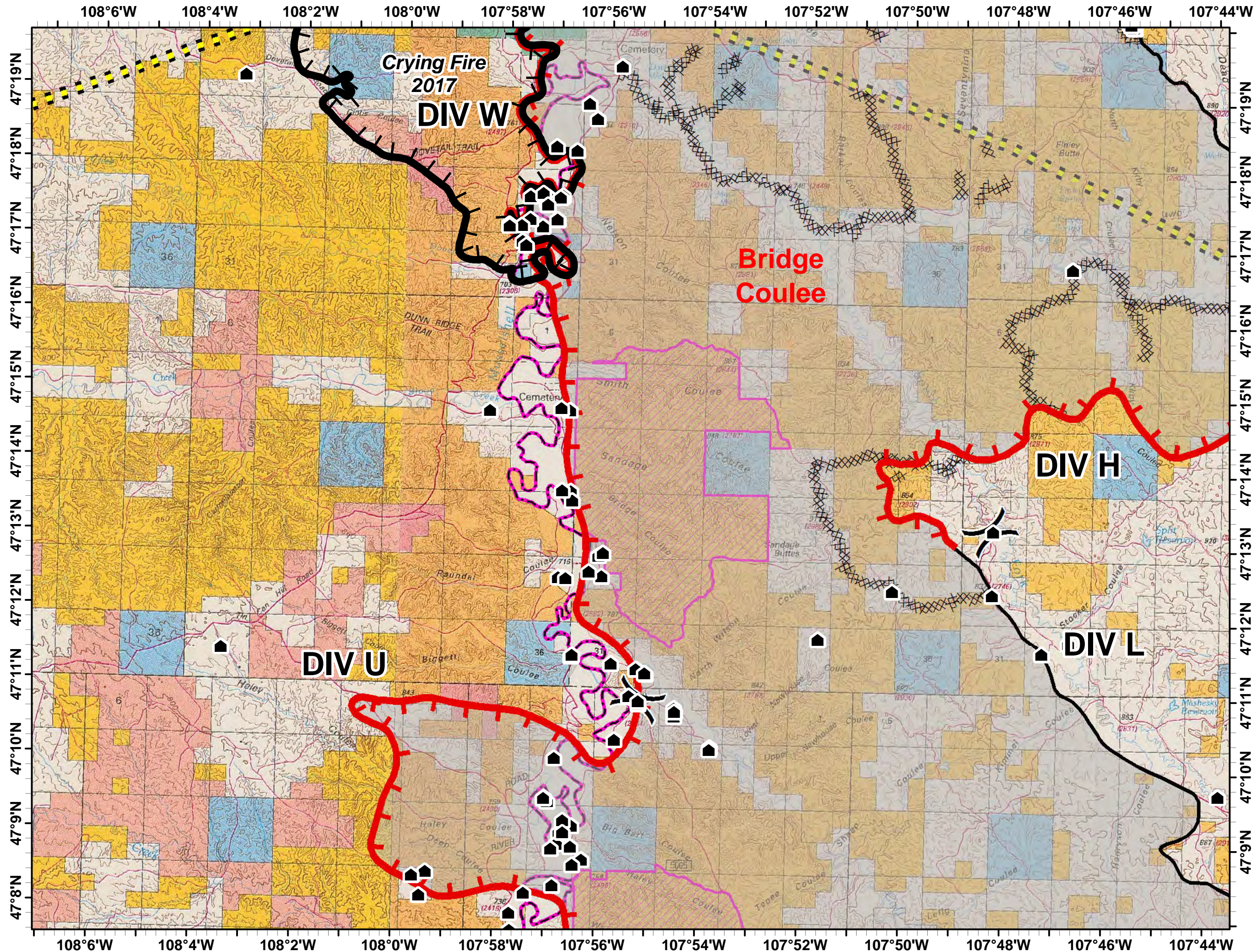
Owner

-  Private
-  MT State
-  BLM
-  FWS







Division

-  Drop Point
-  Incident Command Post
-  Uncontrolled Fire Edge
-  Completed Dozer Line
-  Completed Line
-  Structures





0 1 2 Miles










Legend

-  Wilderness Study Area
-  Air/Grnd Break
-  County Lines
-  Roads
-  Hwy 200
-  Primitive Roads

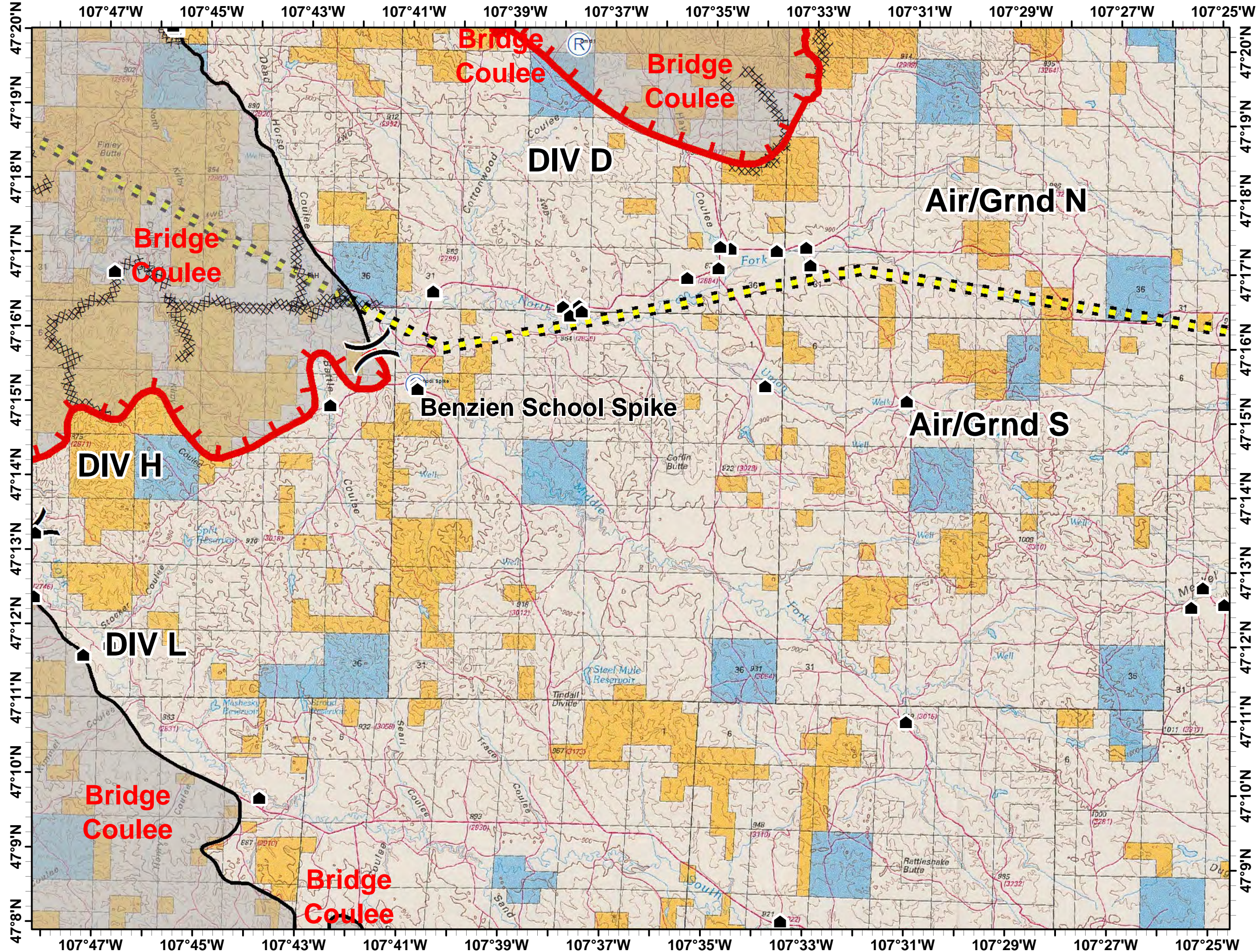
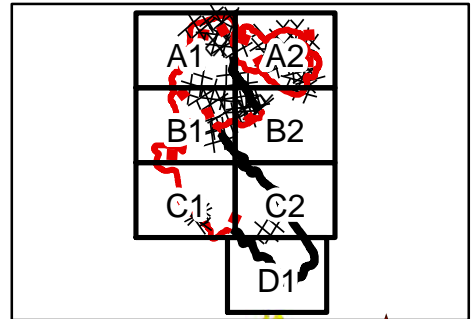
Owner

-  Private
-  MT State
-  BLM
-  FWS







Other Symbols

-  Division
-  Drop Point
-  Incident Command Post
-  Uncontrolled Fire Edge
-  Completed Dozer Line
-  Completed Line
-  Structures





0 1 2 Miles









Legend

-  Wilderness Study Area
-  Air/Grnd Break
-  County Lines
-  Roads
-  Hwy 200
-  Primitive Roads

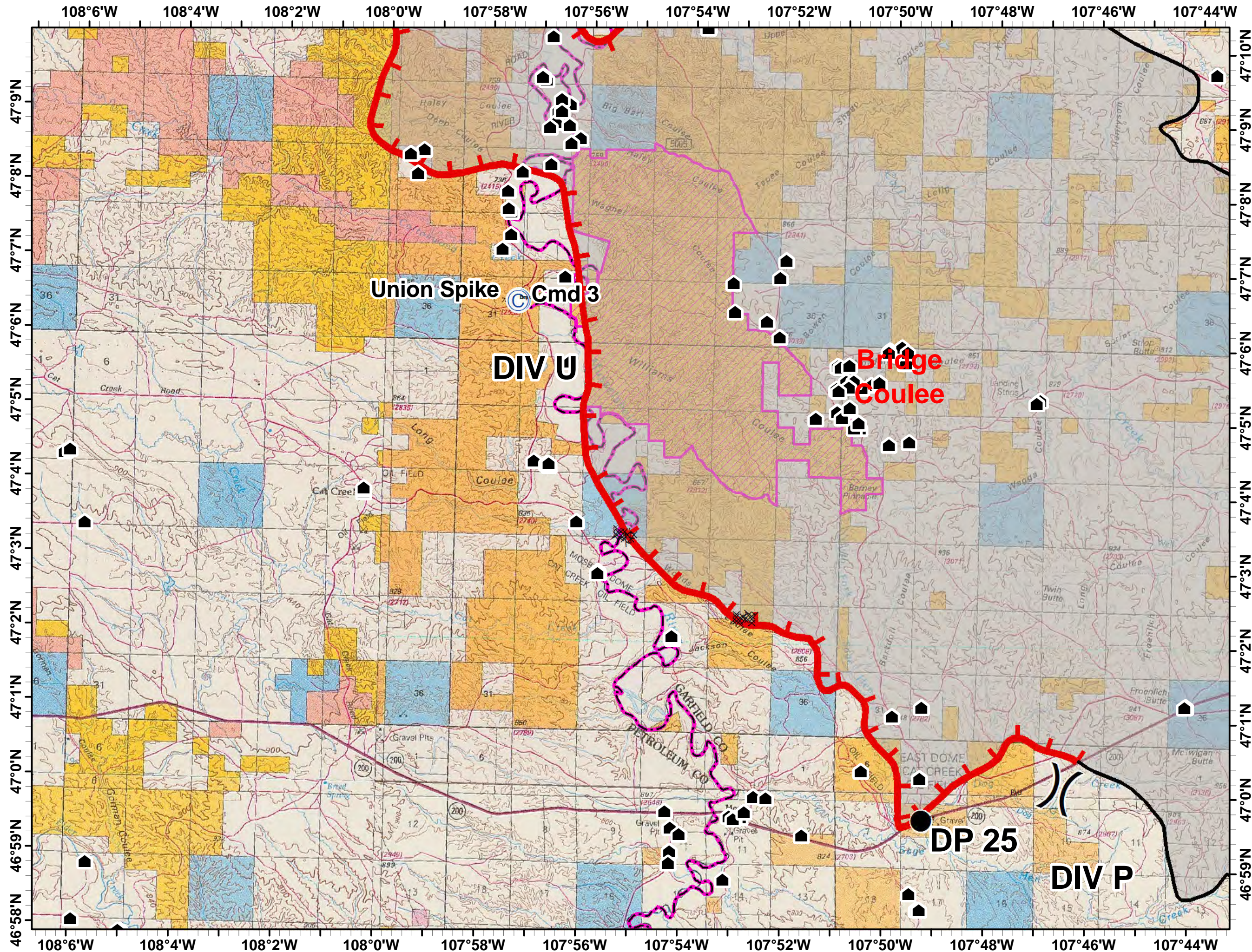
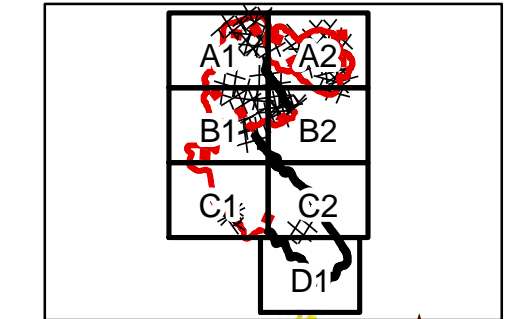
Owner





-  Private
-  MT State
-  BLM
-  FWS

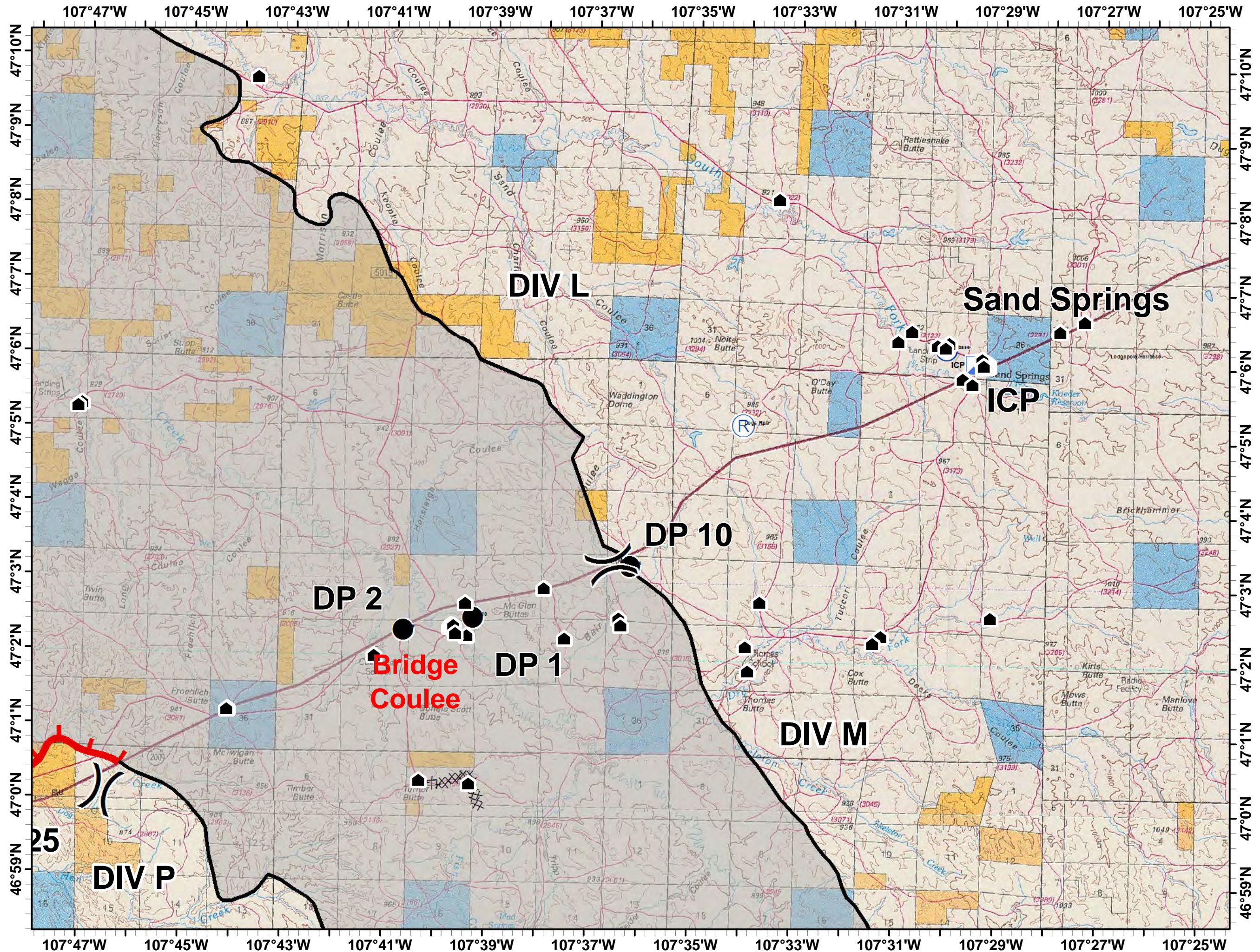
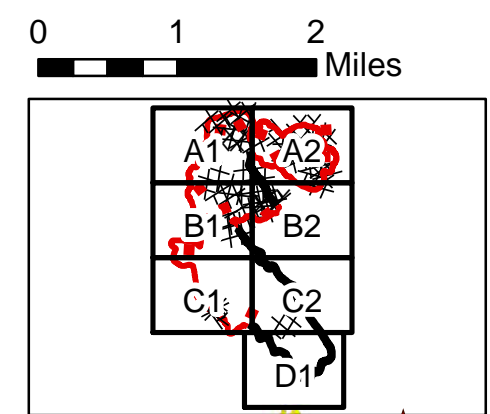
Division






-  Drop Point
-  Incident Command Post
-  Uncontrolled Fire Edge
-  Completed Dozer Line
-  Completed Line
-  Structures

0 1 2 Miles



- Legend**
-  Wilderness Study Area
 -  Air/Grnd Break
 -  County Lines
 -  Roads
 -  Hwy 200
 -  Primitive Roads
- Owner**
-  Private
 -  MT State
 -  BLM
 -  FWS
 -  Division
 -  Drop Point
 -  Incident Command Post
 -  Uncontrolled Fire Edge
 -  Completed Dozer Line
 -  Completed Line
 -  Structures



- Legend**
-  Wilderness Study Area
 -  Air/Grnd Break
 -  County Lines
 -  Roads
 -  Hwy 200
 -  Primitive Roads
- Owner**
-  Private
 -  MT State
 -  BLM
 -  FWS
- Other Symbols**
-  Division
 -  Drop Point
 -  Incident Command Post
 -  Uncontrolled Fire Edge
 -  Completed Dozer Line
 -  Completed Line
 -  Structures

