










- Legend**
-  Wilderness Study Area
  -  Air/Grnd Break
  -  County Lines
  -  Roads
  -  Hwy 200
  -  Primitive Roads
- Owner**
-  Private
  -  MT State
  -  BLM
  -  FWS
  -  Division
  -  Drop Point
  -  Incident Command Post
  -  Uncontrolled Fire Edge
  -  Completed Dozer Line
  -  Completed Line
  -  Structures

