


















Legend

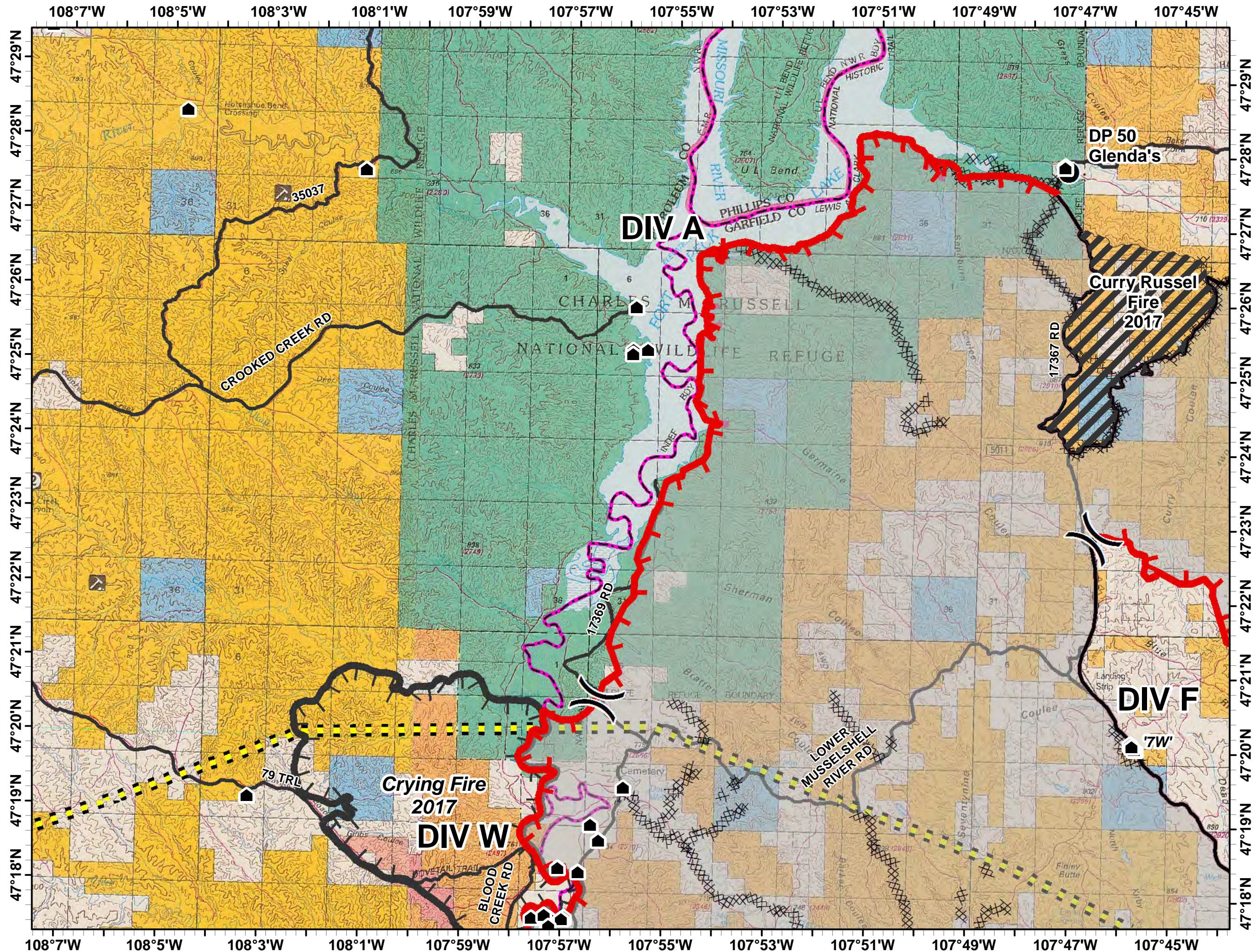
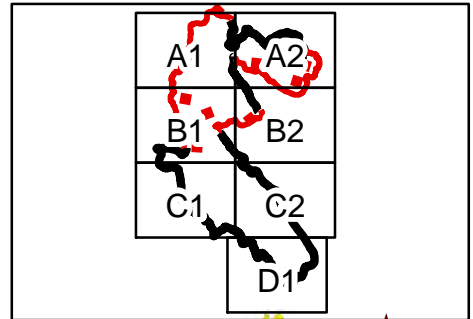
-  Wilderness Study Area
-  Air/Grnd Break
-  County Lines
-  Roads
-  Hwy 200
-  Primitive Roads

Owner

-  Private
-  MT State
-  BLM
-  FWS

 Division
 Drop Point
 Incident Command Post
 Uncontrolled Fire Edge
 Completed Dozer Line
 Completed Line
 Structures

0 1 2 Miles



Legend

- Wilderness Study Area
- Air/Grnd Break
- County Lines
- Roads
- Hwy 200
- Primitive Roads

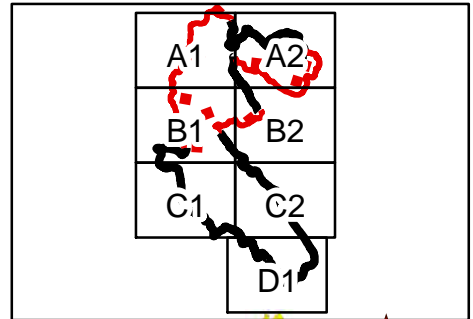
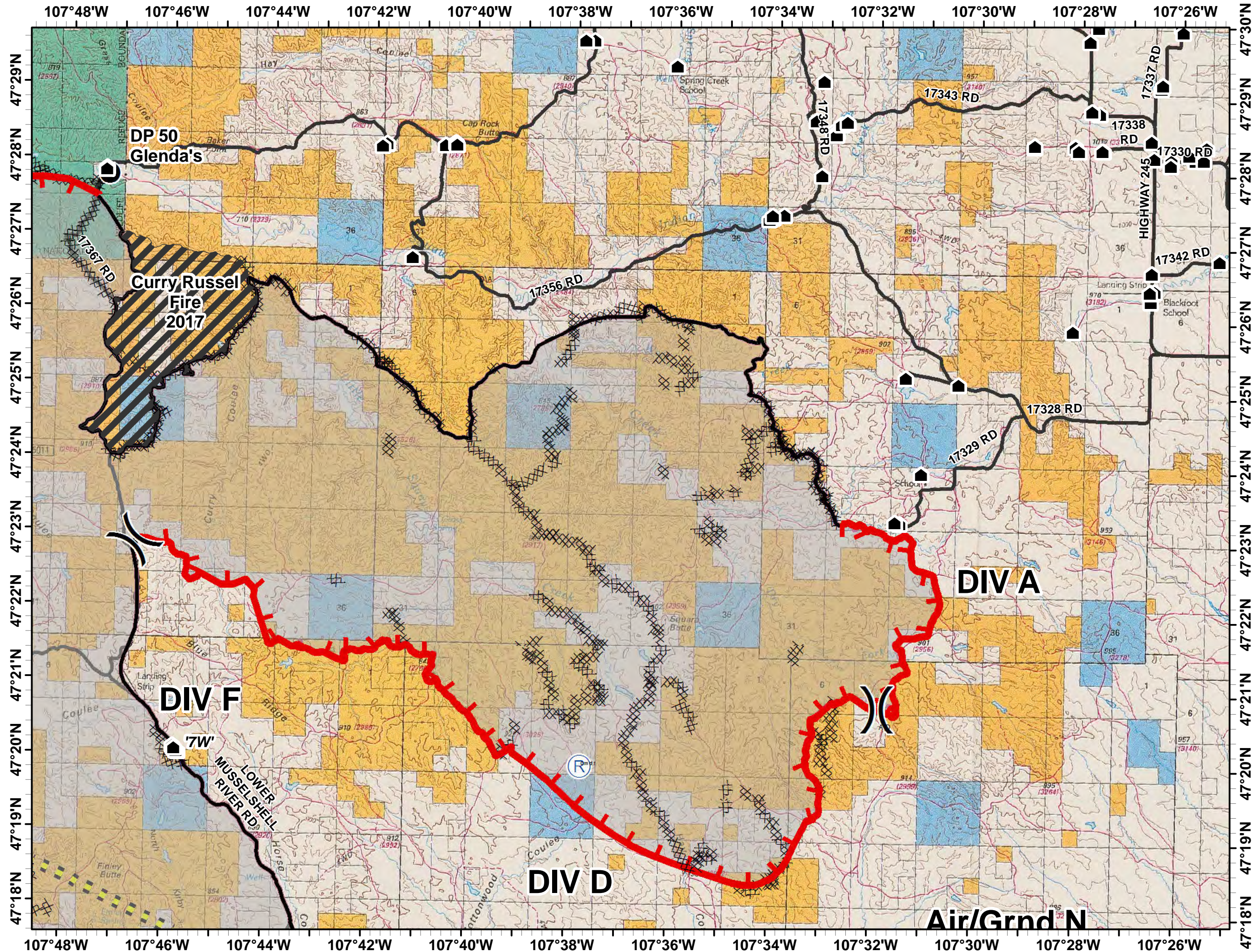
Owner

- Private
- MT State
- BLM
- FWS

Other Symbols







- Division
- Drop Point
- Incident Command Post
- Uncontrolled Fire Edge
- Completed Dozer Line
- Completed Line
- Structures

0 1 2 Miles







Air/Grnd N







Legend

-  Wilderness Study Area
-  Air/Grnd Break
-  County Lines
-  Roads
-  Hwy 200
-  Primitive Roads

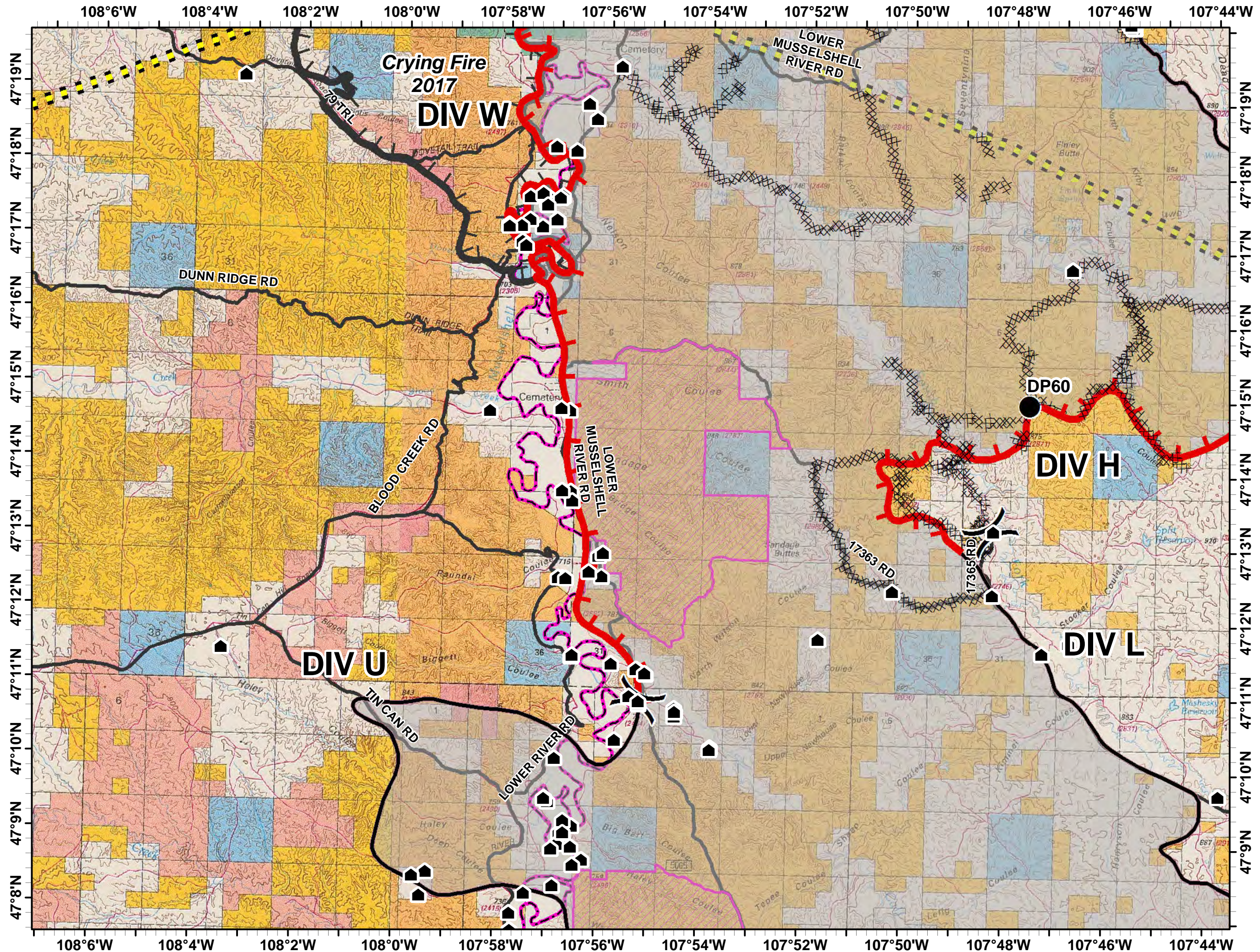
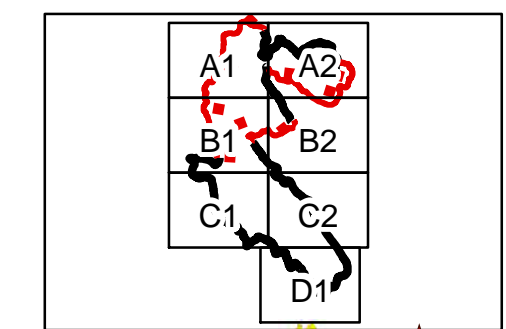
Owner

-  Private
-  MT State
-  BLM
-  FWS

Division

-  Drop Point
-  Incident Command Post
-  Uncontrolled Fire Edge
-  Completed Dozer Line
-  Completed Line
-  Structures

0 1 2 Miles



Legend

- Wilderness Study Area
- Air/Grnd Break
- County Lines
- Roads
- Hwy 200
- Primitive Roads

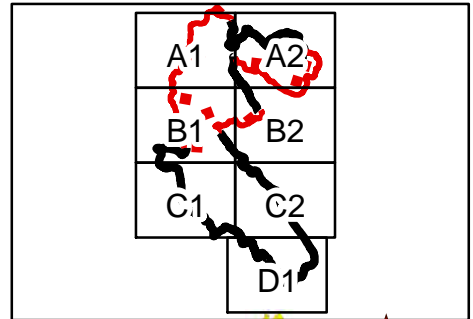
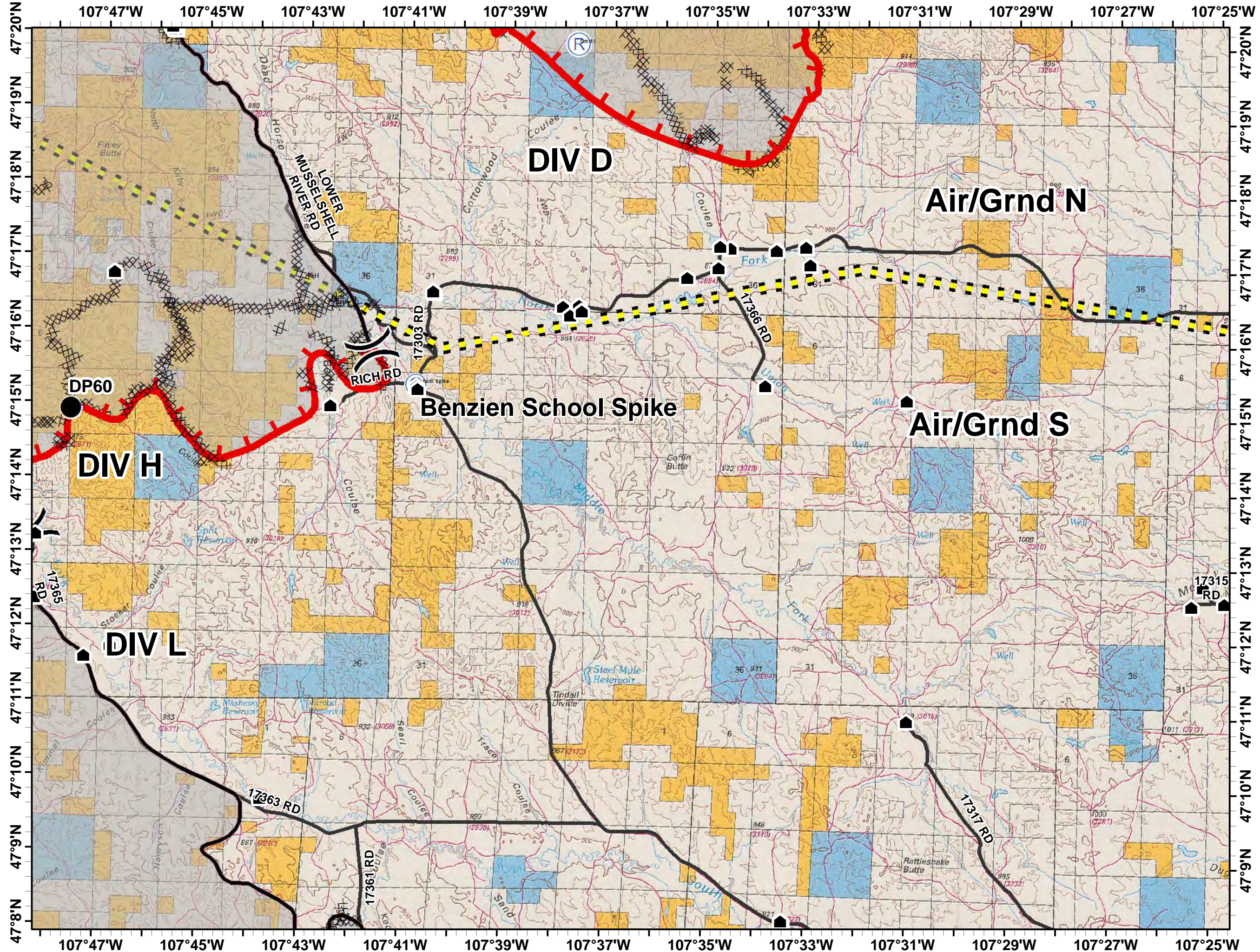
Owner

- Private
- MT State
- BLM
- FWS







Other Symbols

- Drop Point
- Incident Command Post
- Uncontrolled Fire Edge
- Completed Dozer Line
- Completed Line
- Structures





0 1 2 Miles









Legend

-  Wilderness Study Area
-  Air/Grnd Break
-  County Lines
-  Roads
-  Hwy 200
-  Primitive Roads

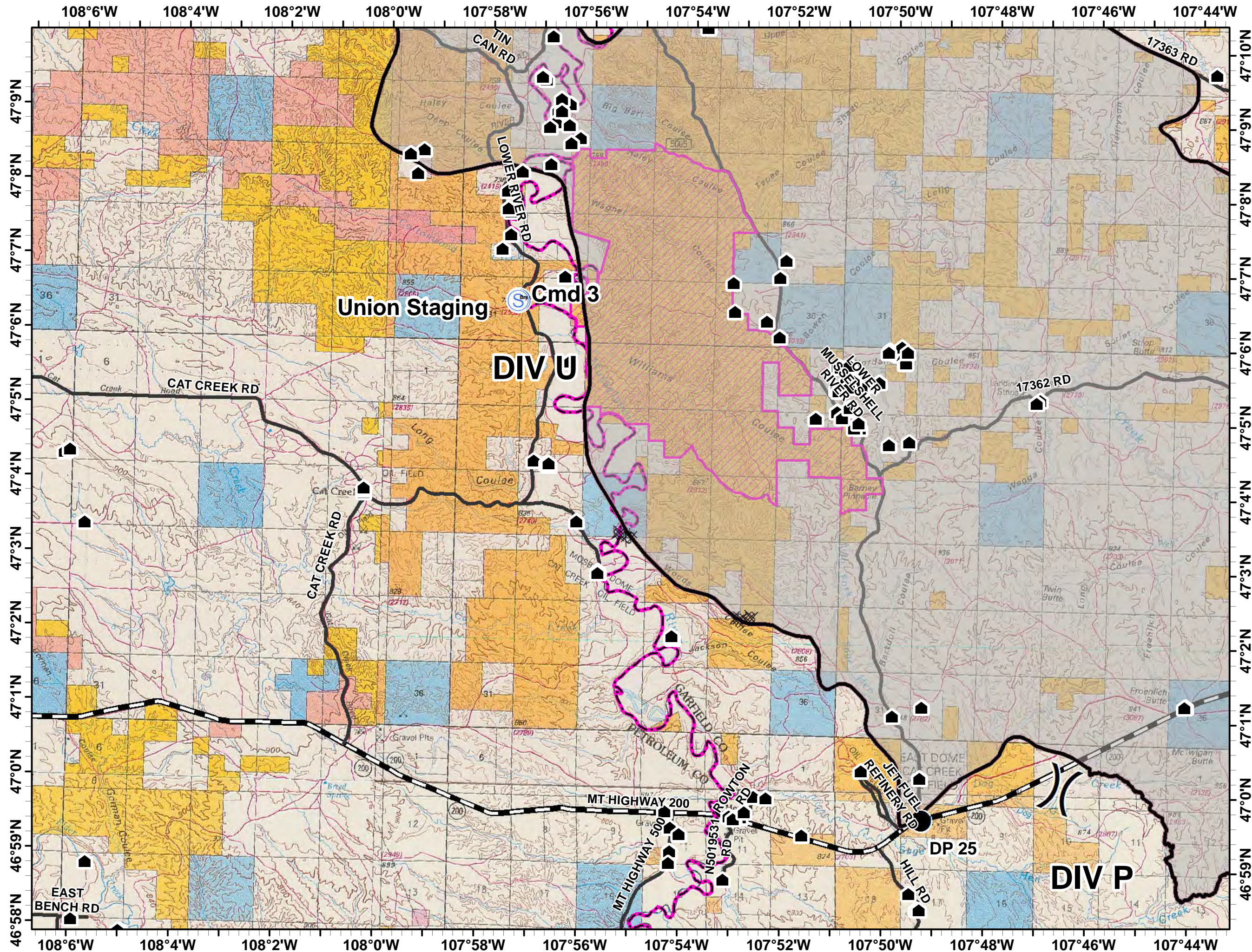
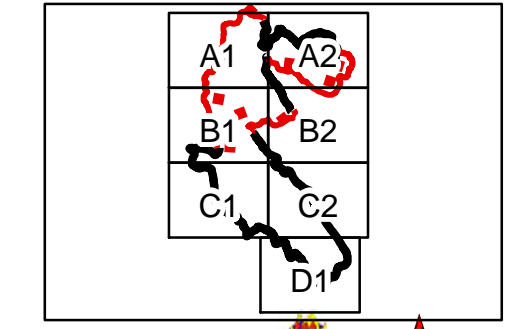
Owner

-  Private
-  MT State
-  BLM
-  FWS







Division

-  Drop Point
-  Incident Command Post
-  Uncontrolled Fire Edge
-  Completed Dozer Line
-  Completed Line
-  Structures





0 1 2 Miles









Legend

-  Wilderness Study Area
-  Air/Grnd Break
-  County Lines
-  Roads
-  Hwy 200
-  Primitive Roads

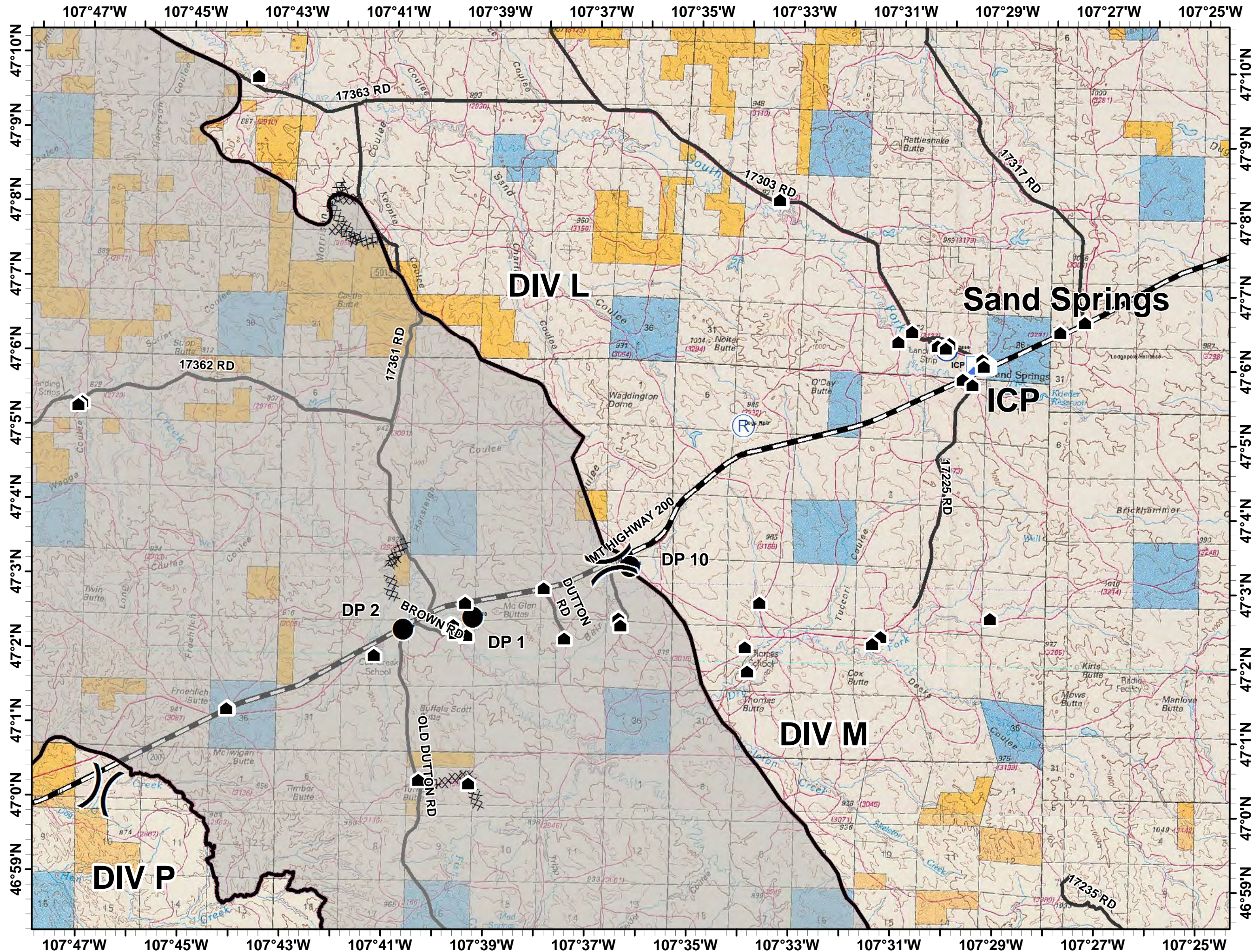
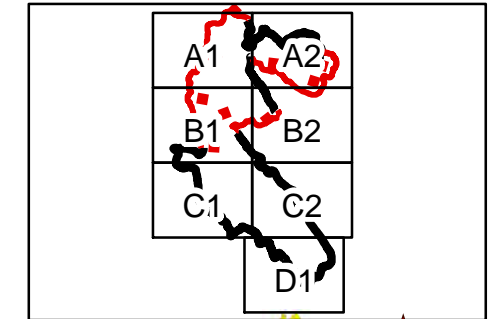
Owner

-  Private
-  MT State
-  BLM
-  FWS







Other Symbols

-  Drop Point
-  Incident Command Post
-  Uncontrolled Fire Edge
-  Completed Dozer Line
-  Completed Line
-  Structures





0 1 2 Miles









Legend

-  Wilderness Study Area
-  Air/Grnd Break
-  County Lines
-  Roads
-  Hwy 200
-  Primitive Roads

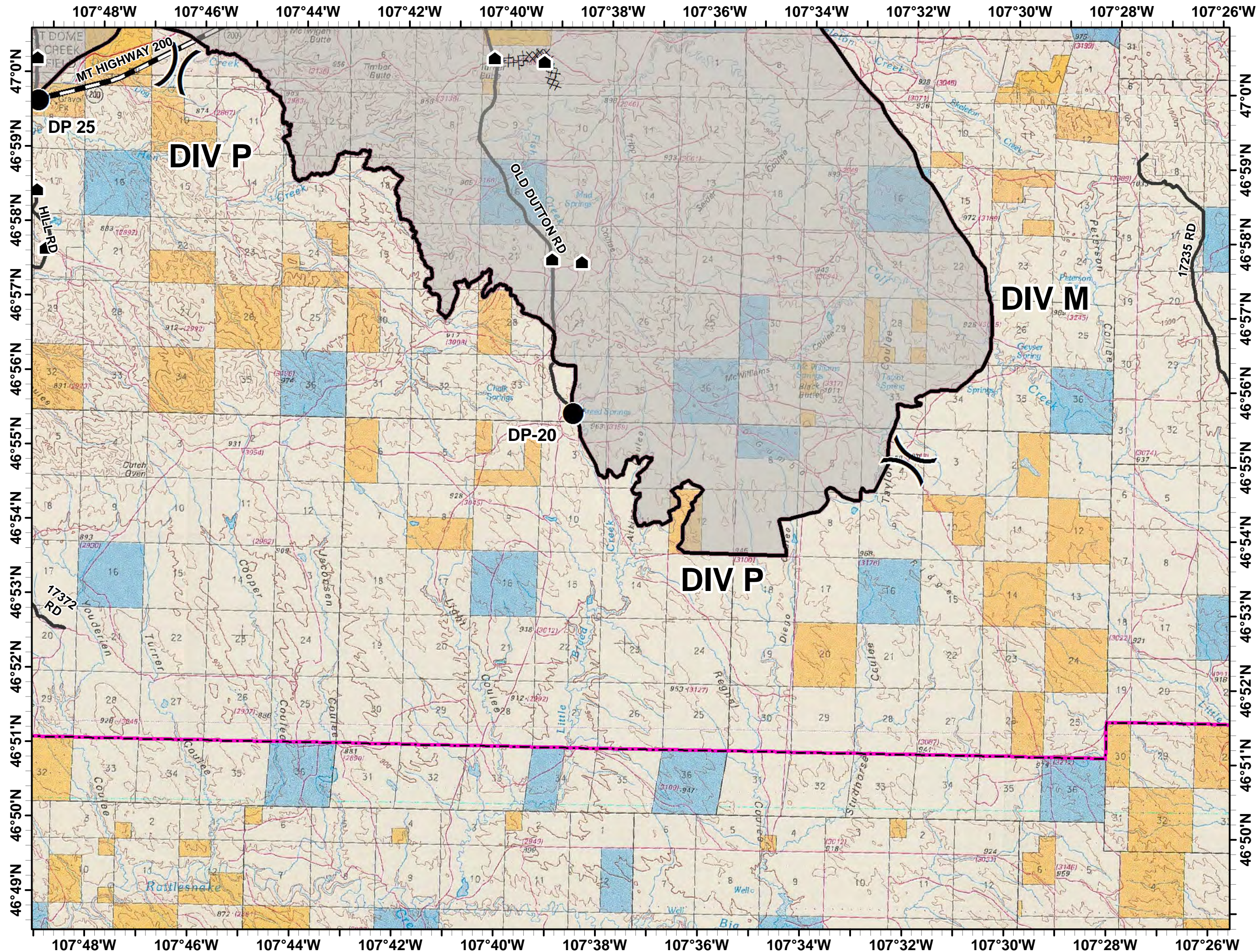
Owner

-  Private
-  MT State
-  BLM
-  FWS

Division

-  Drop Point
-  Incident Command Post
-  Uncontrolled Fire Edge
-  Completed Dozer Line
-  Completed Line
-  Structures

0 1 2 Miles



Page Name: D1

Page Number: 7

