


















Legend

-  Wilderness Study Area
-  Air/Grnd Break
-  County Lines
-  Roads
-  Hwy 200
-  Primitive Roads

Owner

-  Private
-  MT State
-  BLM
-  FWS

-  Division
-  Drop Point
-  Incident Command Post
-  Uncontrolled Fire Edge
-  Completed Dozer Line
-  Completed Line
-  Structures

0 1 2 Miles

