


















**Legend**

-  Wilderness Study Area
-  Air/Grnd Break
-  County Lines
-  Roads
-  Hwy 200
-  Primitive Roads

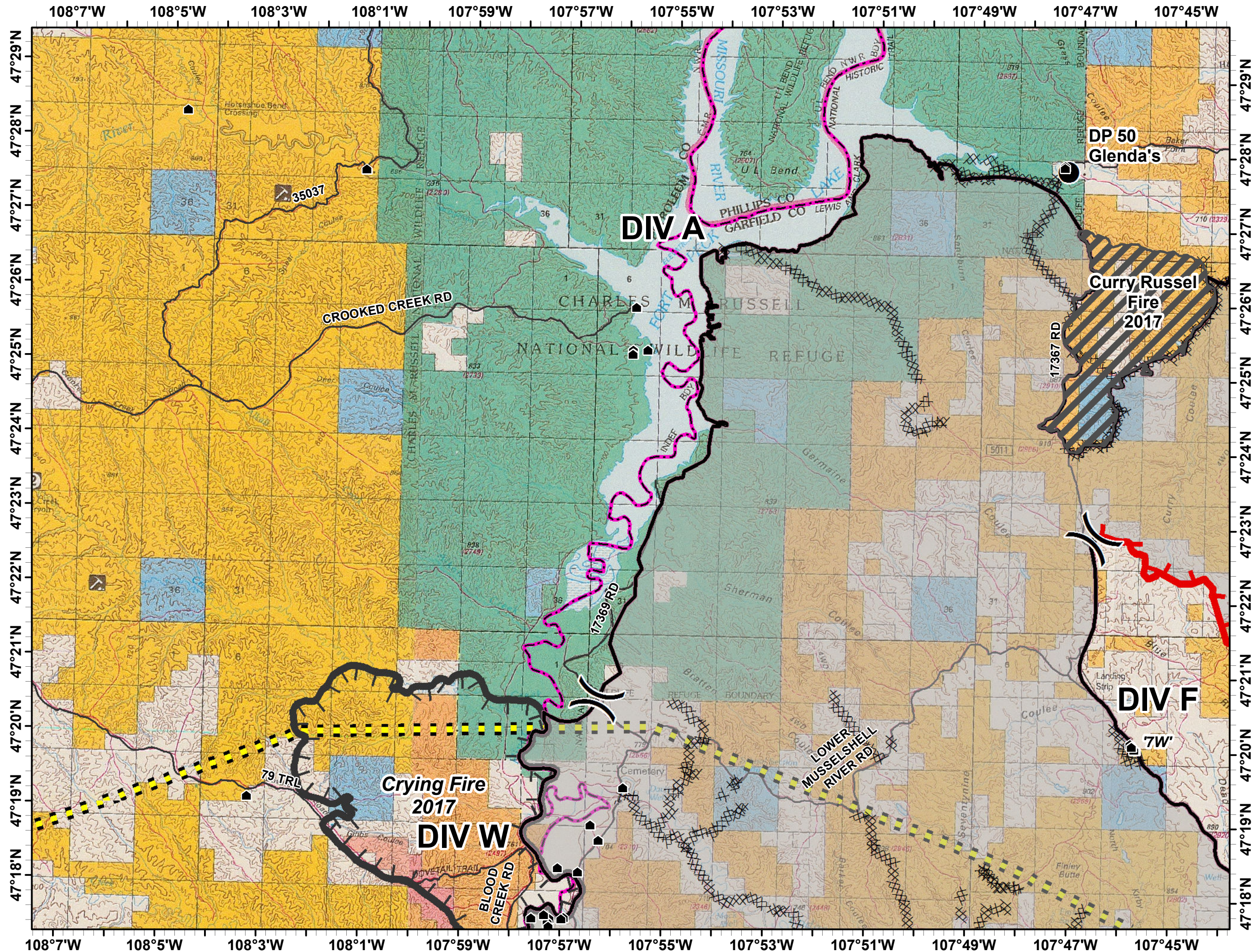
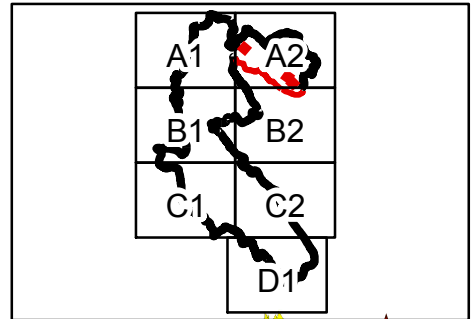
**Owner**

-  Private
-  MT State
-  BLM
-  FWS

**Other Symbols**

-  Division
-  Drop Point
-  Incident Command Post
-  Uncontrolled Fire Edge
-  Completed Dozer Line
-  Completed Line
-  Structures

0 1 2 Miles



**Legend**

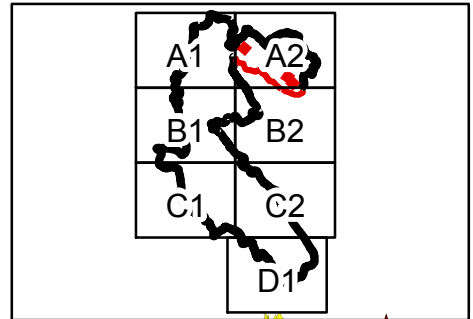
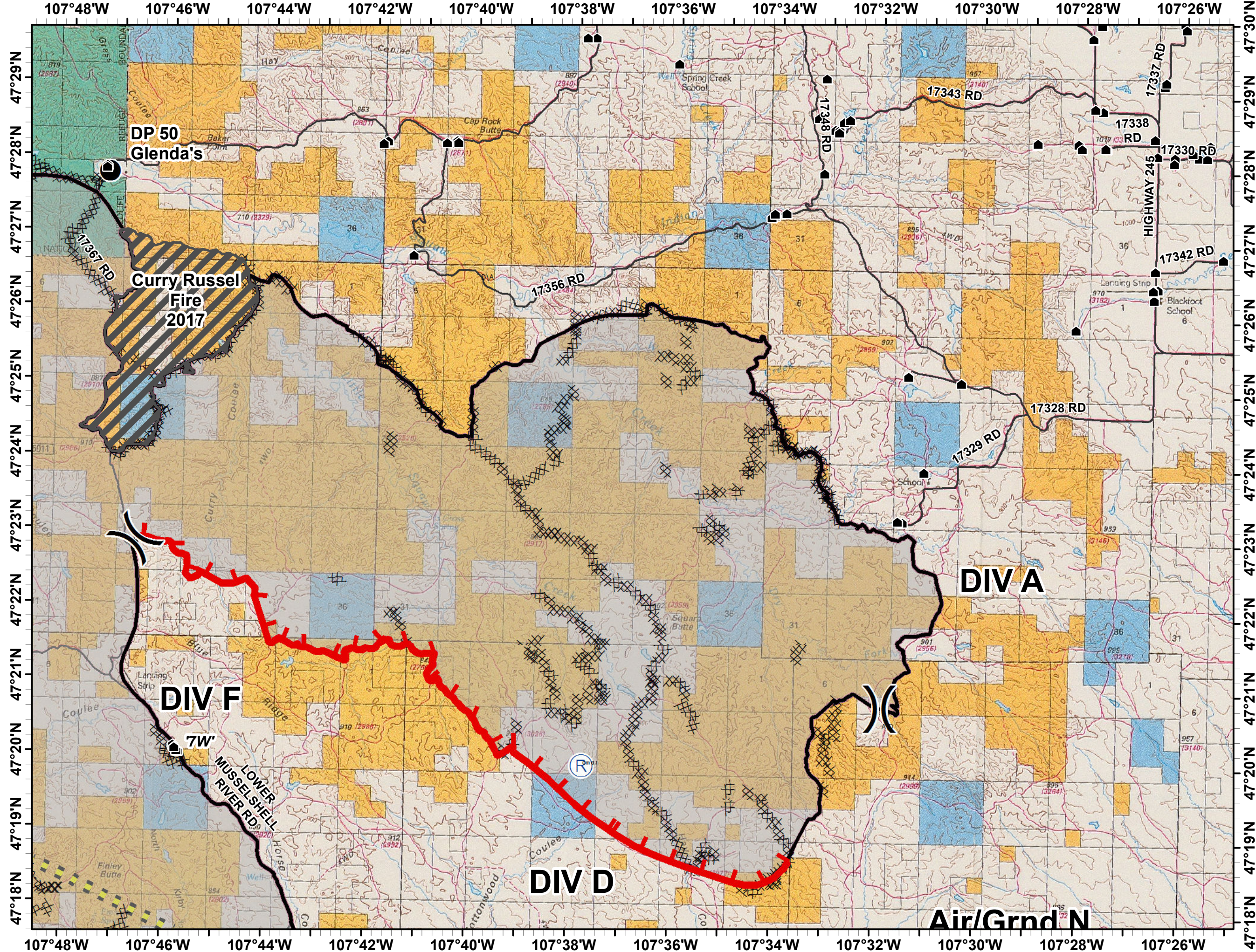
- Wilderness Study Area
- Air/Grnd Break
- County Lines
- Roads
- Hwy 200
- Primitive Roads

**Owner**







- Private
- MT State
- BLM
- FWS

- Division
- Drop Point
- Incident Command Post
- Uncontrolled Fire Edge
- Completed Dozer Line
- Completed Line
- Structures





0 1 2 Miles










**Legend**

-  Wilderness Study Area
-  Air/Grnd Break
-  County Lines
-  Roads
-  Hwy 200
-  Primitive Roads

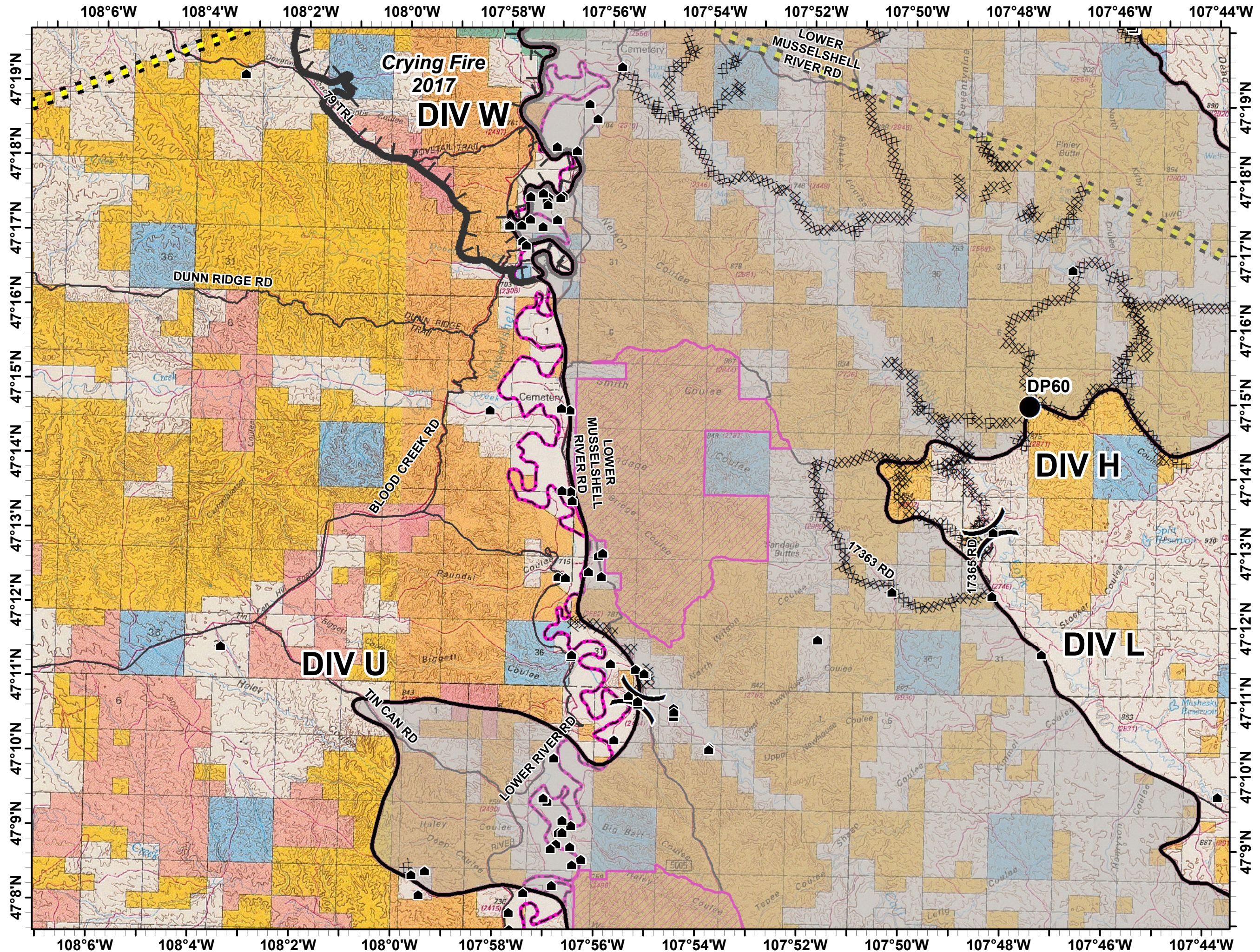
**Owner**

-  Private
-  MT State
-  BLM
-  FWS

**Other Symbols**



-  Division
-  Drop Point
-  Incident Command Post
-  Uncontrolled Fire Edge
-  Completed Dozer Line
-  Completed Line
-  Structures

0 1 2 Miles









A1 A2  
 B1 B2  
 C1 C2  
 D1





Page Name: B1  
 Page Number: 3








**Legend**

-  Wilderness Study Area
-  Air/Grnd Break
-  County Lines
-  Roads
-  Hwy 200
-  Primitive Roads

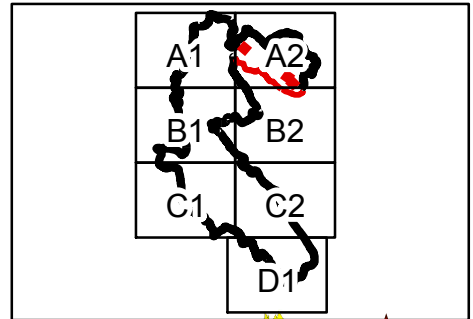
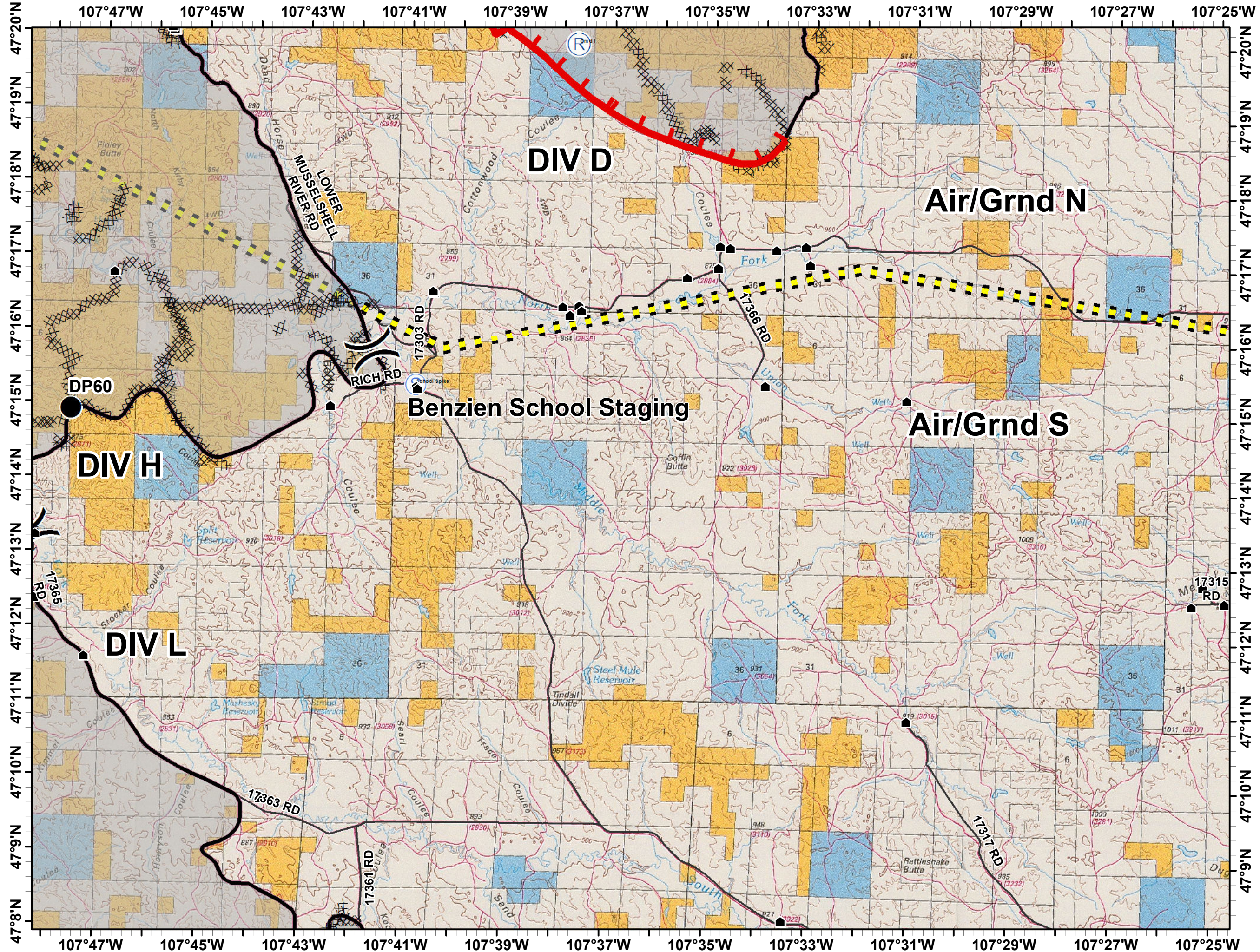
**Owner**

-  Private
-  MT State
-  BLM
-  FWS

**Other Symbols**

-  Division
-  Drop Point
-  Incident Command Post
-  Uncontrolled Fire Edge
-  Completed Dozer Line
-  Completed Line
-  Structures

0 1 2 Miles



**Legend**

- Wilderness Study Area
- Air/Grnd Break
- County Lines
- Roads
- Hwy 200
- Primitive Roads

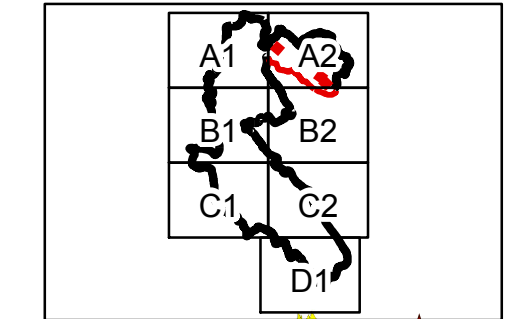
**Owner**

- Private
- MT State
- BLM
- FWS


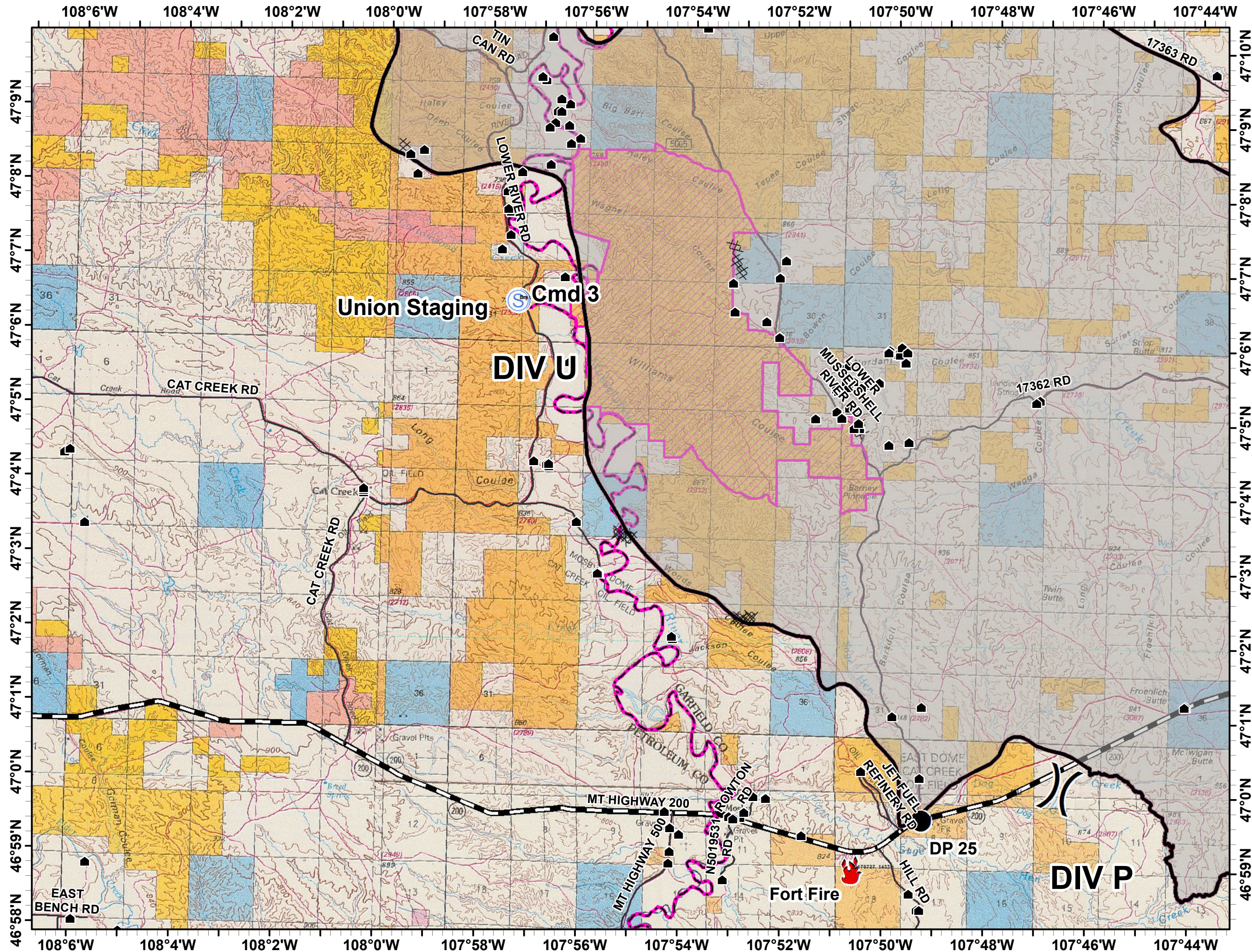
**Other Symbols**

- Division
- Drop Point
- Incident Command Post
- Uncontrolled Fire Edge
- Completed Dozer Line
- Completed Line
- Structures







0 1 2 Miles







Page Name: C1  
 Page Number: 5








**Legend**

-  Wilderness Study Area
-  Air/Grnd Break
-  County Lines
-  Roads
-  Hwy 200
-  Primitive Roads

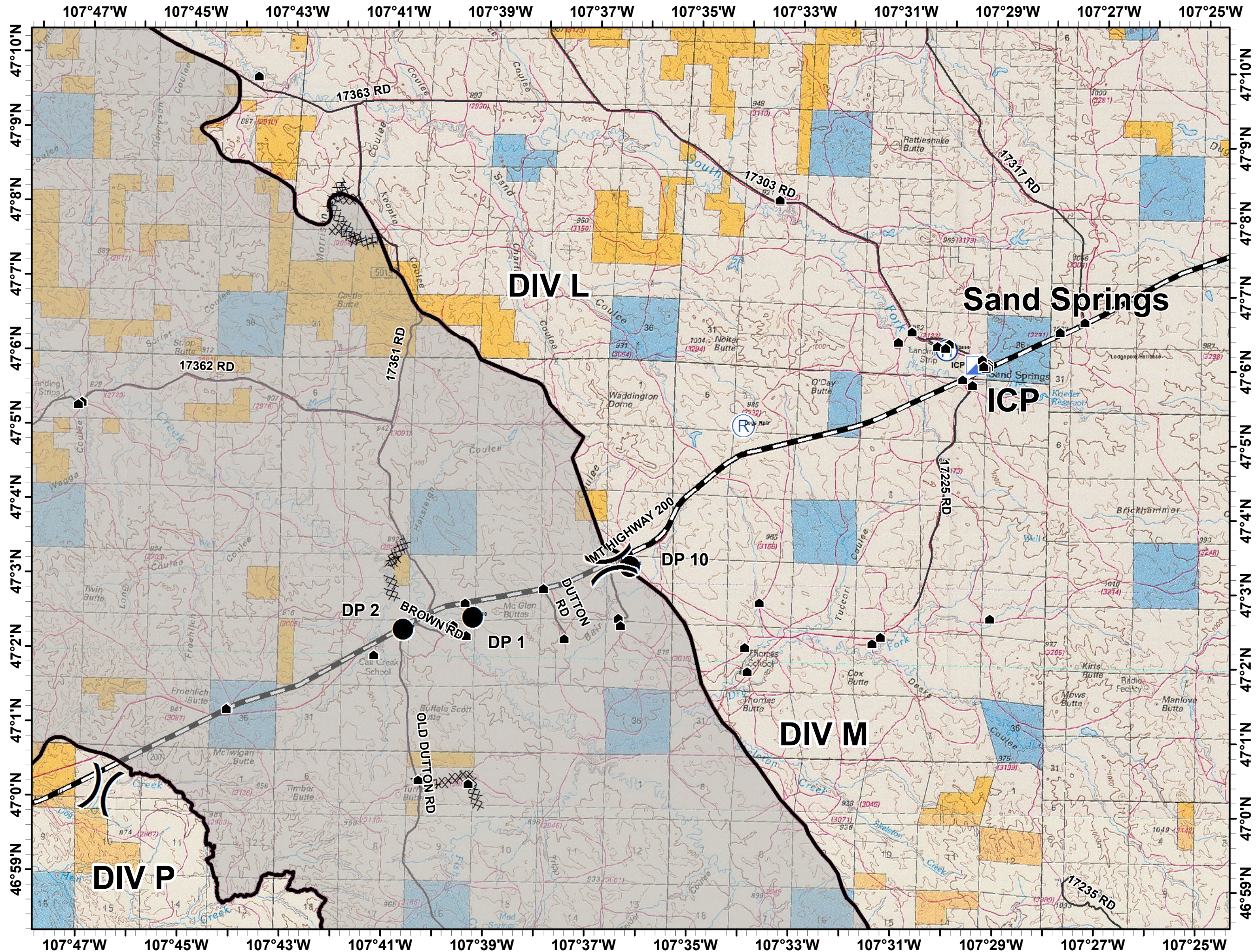
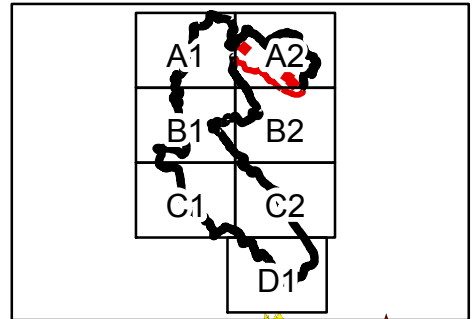
**Owner**

-  Private
-  MT State
-  BLM
-  FWS

**Other Symbols**

-  Division
-  Drop Point
-  Incident Command Post
-  Uncontrolled Fire Edge
-  Completed Dozer Line
-  Completed Line
-  Structures

0 1 2 Miles



**Legend**

- Wilderness Study Area
- Air/Grnd Break
- County Lines
- Roads
- Hwy 200
- Primitive Roads

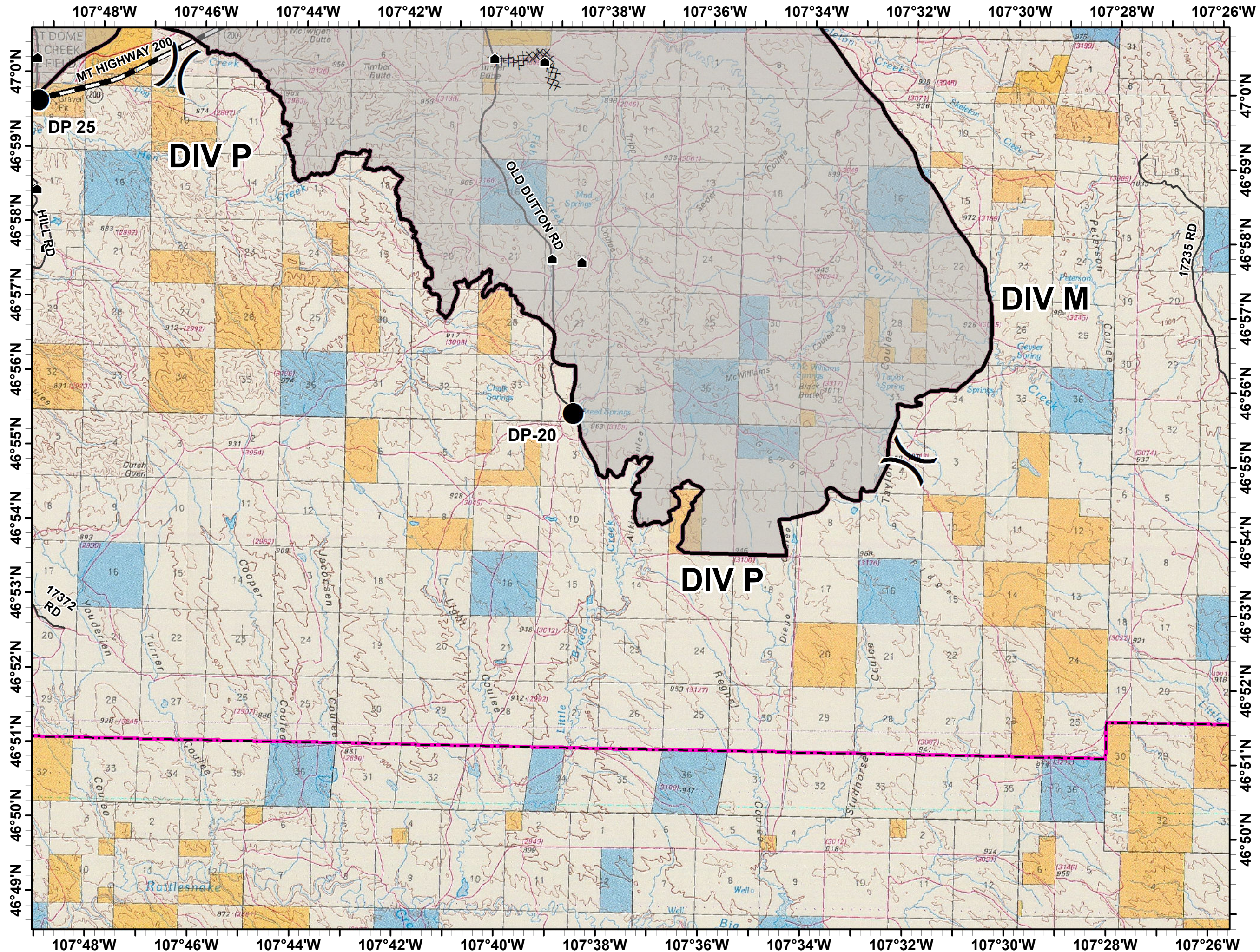
**Owner**

- Private
- MT State
- BLM
- FWS

**Other Symbols**

- Division
- Drop Point
- Incident Command Post
- Uncontrolled Fire Edge
- Completed Dozer Line
- Completed Line
- Structures

0 1 2 Miles



Page Name: D1

Page Number: 7