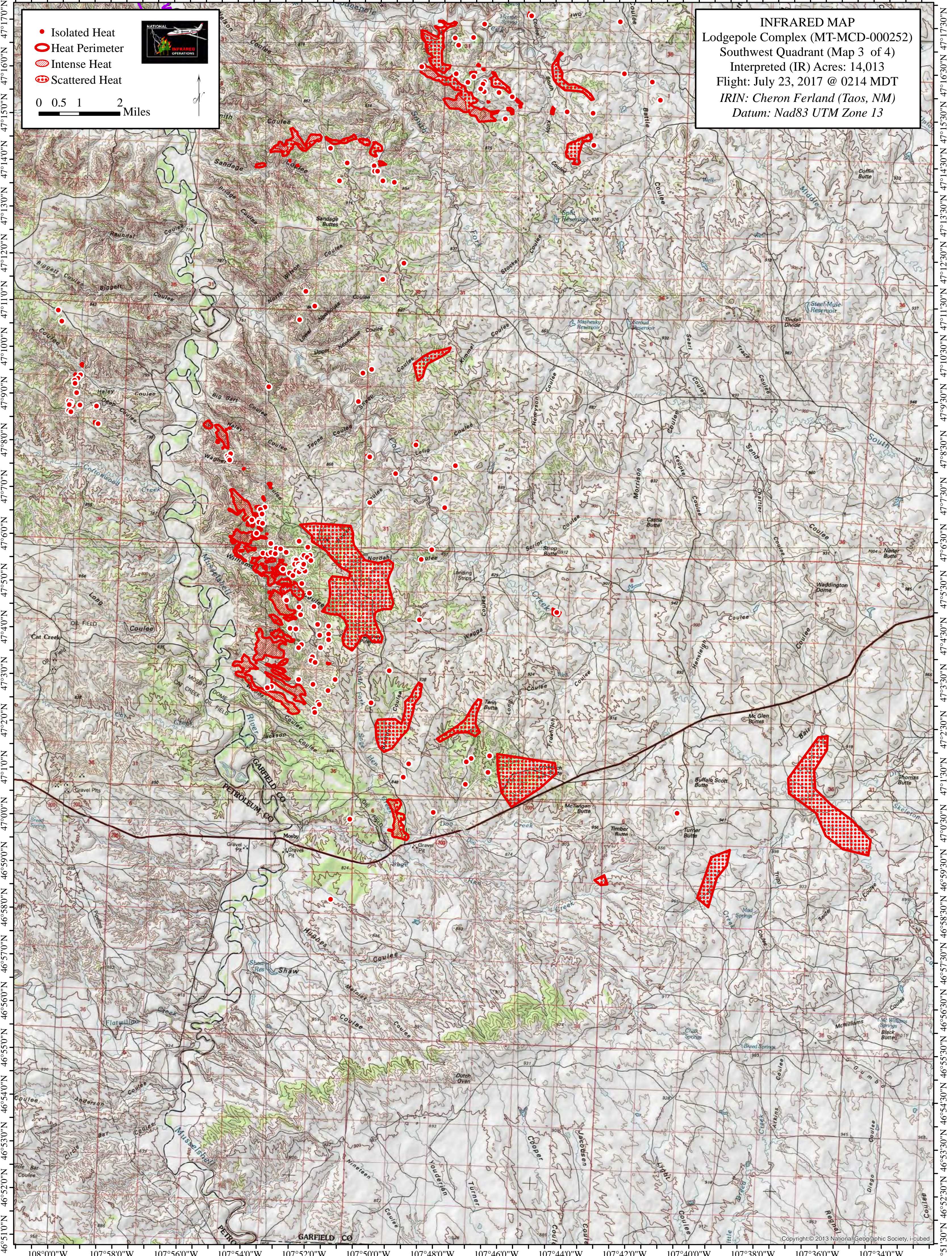




108°1'30"W 108°0'0"W 107°58'0"W 107°56'0"W 107°54'0"W 107°52'0"W 107°50'0"W 107°48'0"W 107°46'0"W 107°44'0"W 107°42'0"W 107°40'0"W 107°38'0"W 107°36'0"W 107°34'0"W



- Isolated Heat
- Heat Perimeter
- ▨ Intense Heat
- ⊙ Scattered Heat

0 0.5 1 2 Miles

INFRARED MAP
 Lodgepole Complex (MT-MCD-000252)
 Southwest Quadrant (Map 3 of 4)
 Interpreted (IR) Acres: 14,013
 Flight: July 23, 2017 @ 0214 MDT
 IRIN: Cheron Ferland (Taos, NM)
 Datum: Nad83 UTM Zone 13

108°0'0"W 107°58'0"W 107°56'0"W 107°54'0"W 107°52'0"W 107°50'0"W 107°48'0"W 107°46'0"W 107°44'0"W 107°42'0"W 107°40'0"W 107°38'0"W 107°36'0"W 107°34'0"W

46°51'0"N 46°52'0"N 46°53'0"N 46°54'0"N 46°55'0"N 46°56'0"N 46°57'0"N 46°58'0"N 46°59'0"N 47°0'0"N 47°1'0"N 47°2'0"N 47°3'0"N 47°4'0"N 47°5'0"N 47°6'0"N 47°7'0"N 47°8'0"N 47°9'0"N 47°10'0"N 47°11'0"N 47°12'0"N 47°13'0"N 47°14'0"N 47°15'0"N 47°16'0"N 47°17'0"N