
































**Lolo Peak Fire**  
 MT-LNF-001288  
**Contingency Group**  
 Page 6  
 8/16/2017



11,287 acres, IR Perimeter  
 as of 8/15/2017 @ 2315

-  IR Isolated Heat
-  Aerial Hazard
-  Dip Site
-  Drop Point
-  Helispot
-  Repeater
-  Water Source
-  Structures
-  Unnamed
-  Div F- DP-63 to DP 80
-  Div H- Carlton Lake to H-31
-  Div H- DP 80 to Handline
-  Div H- Handline to Tie Chute Creek
-  Div H-H-31 to DP 80
-  Div J- DP 100 to Tabke Draw
-  Phase 1 Aerial Ignitions
-  Phase 2 Aerial Ignitions
-  Phase 1 Hand Ignitions
-  200ft Contours
-  Completed Dozer Line
-  H - HCompleted Hand Line
-  R - RRoad as Completed Line
-  Aerial Retardant Drop
-  Uncontrolled Fire Edge
-  IR IntenseHeat
-  IR Scattered Heat
-  Roads
-  State Boundary
-  Wildfire Daily Fire Perimeter

