

























**Lolo Peak Fire**  
 MT-LNF-001288  
**Contingency Group**  
 Page 1  
 8/16/2017



11,287 acres, IR Perimeter as of 8/15/2017 @ 2315

# Branch I

## Div B

-  IR Isolated Heat
-  Drop Point
-  Fire Location
-  Helispot
-  Internet Access
-  Division Break
-  Div B-37 Road jct to DP 7
-  Div B-DP 5 along line to 37 Road
-  Div B-Rocky Ridge fire to DP5
-  Phase 2 Aerial Ignitions
-  Phase 1 Hand Ignitions
-  200ft Contours
-  Completed Dozer Line
-  H - HCompleted Hand Line
-  R - RRoad as Completed Line
-  Aerial Retardant Drop
-  Uncontrolled Fire Edge
-  IR Intense Heat
-  IR Scattered Heat
-  Roads
-  State Boundary
-  Wildfire Daily Fire Perimeter

