






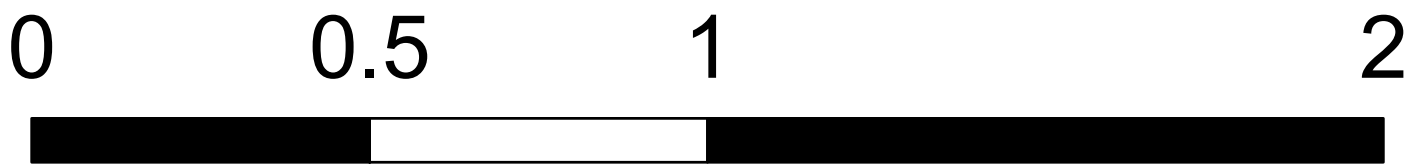
Briefing Map
Lolo Peak Fire
MT-LNF-001288
59 Acres
July 18, 2017
UTM NAD 83 Zone 11 N

Legend

-  Uncontrolled Fire Edge
-  Wildfire Daily Fire Perimeter
-  Forest Service Boundary
-  Research Natural Area
-  Wilderness Area



Miles



Fire Perimeter derived from infrared data obtained on July 17 at 2205 Hours MTSD



N. Meyer - Type 2 IMT (Leach)
 July 18, 2017 - 1630 Hours

