




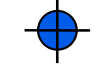















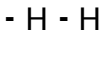









**Lolo Peak Fire**  
**Div H Operations**  
 MT-LNF-001288  
 July 29, 2017  
 4,010 Acres



**IR Data as of 7/27/2017 at 2208.**

- IR Isolated Heat Sources
- IR Intense Heat
- IR Scattered Heat

- |  |                   |   |                        |   |                             |   |                               |   |                       |
|--|-------------------|---|------------------------|---|-----------------------------|---|-------------------------------|---|-----------------------|
|  | Aerial Hazard     |  | Water Source           |  | Uncontrolled Fire Edge      |  | Primary Proposed Line         |  | Administrative Forest |
|  | Dip Site          |  | Drop Point             |  | TFR                         |  | Alternate Proposed Line       |  | Wilderness            |
|  | Helispot          |  | Completed Dozer Line   |  | Management Action Points    |  | Trails                        |  | State                 |
|  | ICP               |  | Completed Hand Line    |  | Highways                    |  | Structures                    |  | US Forest Service     |
|  | Repeater          |  | Planned Fire Line      |  | County                      |  | Evacuation Zones              |  | Owner Parcels         |
|  | Retardant/Mud Pit |  | Planned Secondary Line |  | Forest Service System Roads |  | Wildfire Daily Fire Perimeter |   |                       |

