



















Lolo Peak Fire

MT-LNF-001288
 July 29, 2017
 Incident Action Plan
 Map



-  Division Break
-  ICP
-  Drop Point
-  Dip Site
-  Helispot
-  Helibase
-  Water Source
-  Staging Area
-  Repeater
-  Retardant/Mud Pit
-  Aerial Hazard
-  Mobile Weather Unit
-  Internet Access
-  R - R - Road as Completed Line
-  Completed Dozer Line
-  Uncontrolled Fireline
-  Fire Perimeter
-  Roads

