

Lolo Peak Fire























MT-LNF-001288

July 31, 2017

Incident Action Plan Map

Page 2 of 4



-  Branch Break
-  Division Break
-  ICP
-  Drop Point
-  Dip Site
-  Helispot
-  Helibase
-  Water Source
-  Staging Area
-  Repeater
-  Retardant/Mud Pit
-  Aerial Hazard
-  Mobile Weather Unit
-  Internet Access
-  Road as Completed Line
-  Completed Dozer Line
-  Proposed Dozer Line
-  Uncontrolled Fireline
-  Fire Perimeter
-  Roads
- 
-  Miles
0 1

