




















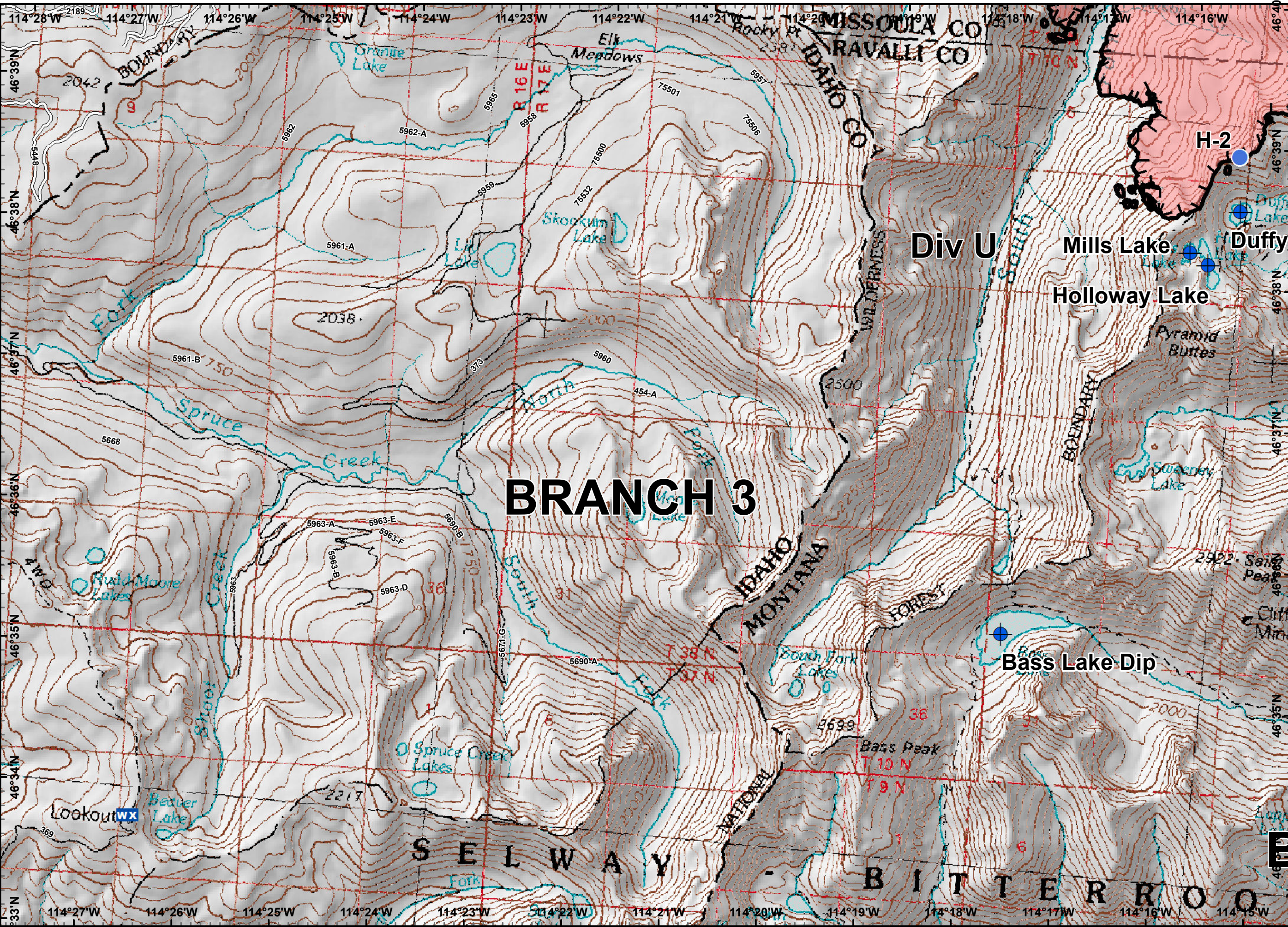
Lolo Peak Fire

MT-LNF-001288
July 31, 2017
Incident Action Plan
Map



-  Branch Break
-  Division Break
-  ICP
-  Drop Point
-  Dip Site
-  Helispot
-  Helibase
-  Water Source
-  Staging Area
-  Repeater
-  Retardant/Mud Pit
-  Aerial Hazard
-  Mobile Weather Unit
-  Internet Access

- R - R - Road as Completed Line
-  Completed Dozer Line
-  Proposed Dozer Line
-  Uncontrolled Fireline
-  Fire Perimeter
-  Roads



BRANCH 3

Div U

Bass Lake Dip

H-2

Mills Lake

Holloway Lake

Duffy

Pyramid Buttes

Sweeney Lake

Saint Peak

Cliff Mine

Bass Peak

Lookout

Beaver Lake

Spruce Creek Lakes

South Park Lakes

2038

2042

BOUNDARY

**R 16 E
R 17 E**

**IDAHO
MONTANA**

**SELWAY
BITTERROOT**

**MISSOULA CO
RAVALLI CO**

IDAHO CO

WILDERNESS

BOUNDARY

FORBES

MT