

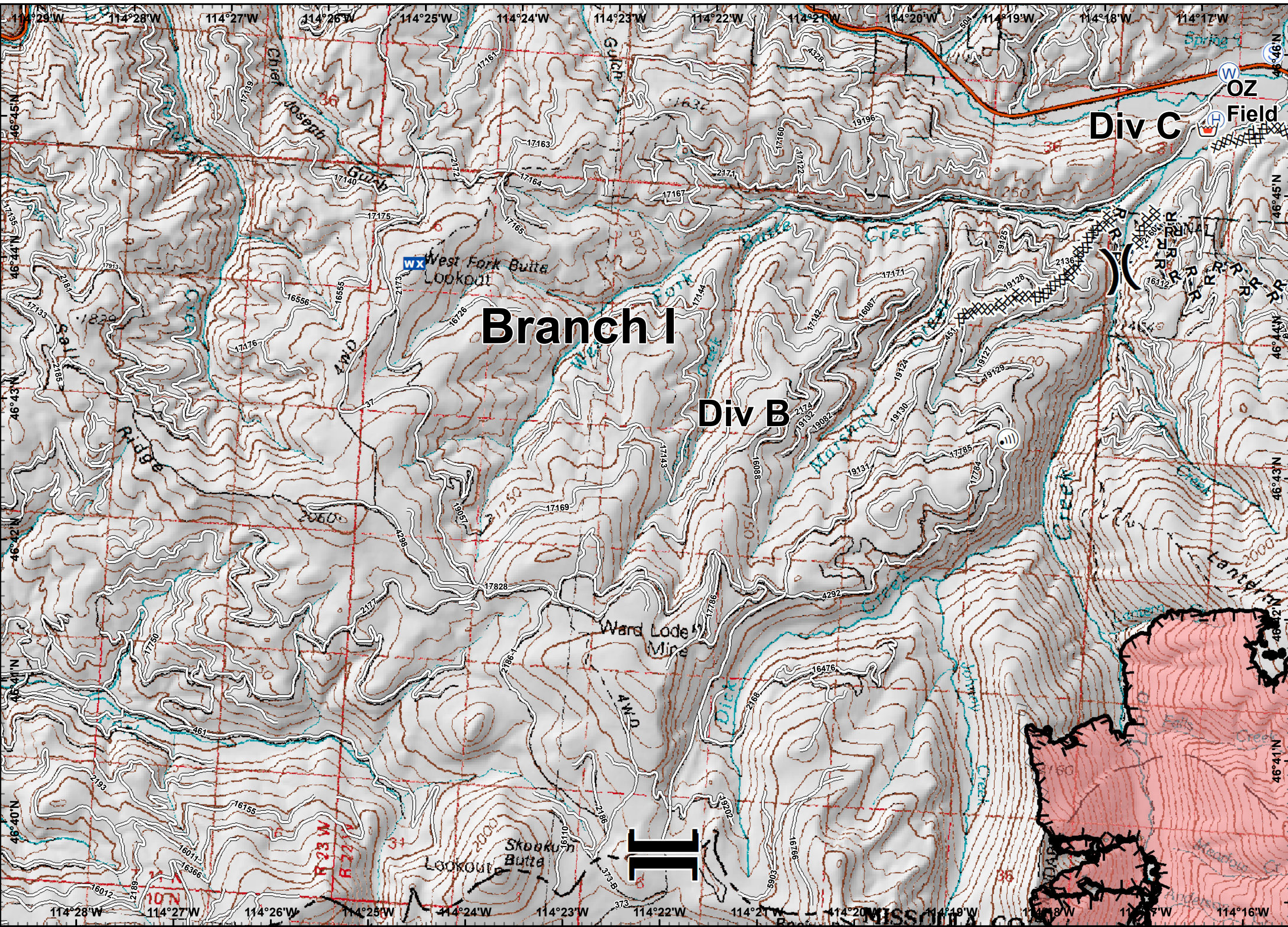
# Lolo Peak Fire























MT-LNF-001288

August 1, 2017

## Incident Action Plan Map

Page 1 of 4



-  Branch Break
  -  Division Break
  -  ICP
  -  Drop Point
  -  Dip Site
  -  Helispot
  -  Helibase
  -  Water Source
  -  Staging Area
  -  Repeater
  -  Retardant/Mud Pit
  -  Aerial Hazard
  -  Mobile Weather Unit
  -  Internet Access
  -  Road as Completed Line
  -  Completed Dozer Line
  -  Proposed Dozer Line
  -  Uncontrolled Fireline
  -  Completed Plow Line
  -  Fire Perimeter
  -  Roads
- 
- Miles  
0 1