
































Lolo Peak Fire
 MT-LNF-001288
Contingency Group
 8/9/2017

7,453 acres, IR Perimeter
 as of 8/7/2017 @ 2357



-  Aerial Hazard
-  Camp
-  Dip Site
-  Drop Point
-  Helispot
-  ICP
-  Internet Access
-  Lookout
-  Mobile Weather Unit
-  Repeater
-  Retardant/Mud Pit
-  Staging Area
-  Water Source
-  Division Break
-  Branch Break
-  Roads
-  Streams
-  Completed Dozer Line
-  Completed Hand Line
-  Road as Completed Line
-  Completed Plow Line
-  Proposed Dozer Line
-  Aerial Ignition
-  Aerial Retardant Drop
-  Uncontrolled Fire Edge
-  Interstate and Highways
-  State Boundary
-  Contingency Group Index 32K
-  Wildfire Daily Fire Perimeter

