




**Lolo Peak Fire
Structure Protection
Branch I**

MT-LNF-001288
August 16, 2017
11,287 Acres



IR data from 8/15/2017 at 2315 hrs.

- IR Isolated Heat Sources
- IR Intense Heat
- IR Scattered Heat

- ✦ Bridge, Acceptable
- ✦ Bridge, Caution
- ✦ Bridge, Hazardous
- FD FD Staging, FD Staging
- Dip Dip Site
- Drop Point
- ✦ Fire Location
- Helispot
- W Internet Access
- M Mobile Weather Unit
- R Retardant/Mud Pit
- S Staging Area
- W Water Source

- X Division Break
- || Branch Break
- Completed Dozer Line
- Completed Hand Line

- R · R · R · R Road as Completed Line
- ◇ ◇ ◇ ◇ Aerial Retardant Drop
- (XXXXXXXX) Ridge/Geographic Feature
- Uncontrolled Fire Edge
- TFR
- ManagementActionPoints
- Primary Line

- Alternate Line
- Contingency Line
- Emergency Line
- Interstate and Highways
- County
- Forest Service System Roads
- Forest Service System Roads
- Bitterroot Roads

- Roads7
- Forest Service Undetermined
- Other Forest Roads
- Private Roads
- Weyerhauser Roads
- Trails
- Structures
- Evacuation Zones

- Wildfire Daily Fire Perimeter
- Fire History 1980 - Present
- AdministrativeForest
- Streams
- Waterbodies
- Contours200ft
- US Forest Service