

















**Lolo Peak Fire**  
 MT-LNF-001288  
 IAP Map Day Shift  
 Index Map  
 8/30/2017

-  Dip Site
-  Drop Point
-  Helispot
-  Internet Access
-  Mobile Weather Unit
-  Staging Area
-  Water Source
-  Division Break
-  Branch Break
-  Completed Dozer Line
-  Completed Hand Line
-  Road as Completed Line
-  Proposed Burnout
-  Ridge/Geographic Feature
-  Wildfire Daily Fire Perimeter
-  Montana Idaho State Boundary



0 2 4 Miles

