




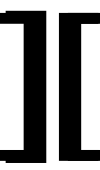













**Lolo Peak Fire**  
 MT-LNF-001288  
**IAP Map, Day Shift**  
**Page 8 DIV L**  
 8/30/2017

-  Camp
-  Drop Point
-  Helibase
-  Retardant/Mud Pit
-  Water Source

 Division Break

 Branch Break

-  Structures
-  Completed Dozer Line
-  Completed Hand Line
-  Road as Completed Line

-  Active Burnout
-  Highways
-  County Roads
-  Forest Roads
-  Other Roads
-  Wildfire Daily Fire Perimeter
-  State Boundary

