























Lolo Peak Fire
 MT-LNF-001288
IAP Map, Day Shift
Page 2 Div B
 8/30/2017

-  Dip Site
-  Drop Point
-  Helispot
-  Internet Access
-  Lookout
-  Mobile Weather Unit
-  Retardant/Mud Pit
-  Water Source
-  Division Break
-  Structures
-  Completed Dozer Line
-  Completed Hand Line
-  Road as Completed Line
-  Proposed Burnout
-  Aerial Retardant Drop
-  Ridge/Geographic Feature
-  Highways
-  Forest Roads
-  Other Roads
-  Wildfire Daily Fire Perimeter
-  State Boundary



0 0.25 0.5 1 Miles

