







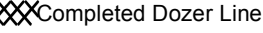
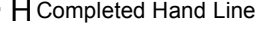

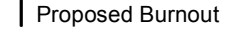
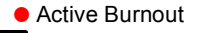
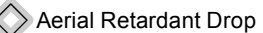


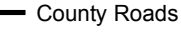

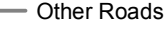
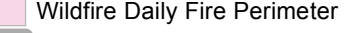





**Lolo Peak Fire**  
 MT-LNF-001288  
 IAP Map, Day Shift  
 Page 5 Div F  
 8/30/2017

-  Drop Point
-  Helispot
-  Mobile Weather Unit
-  Staging Area
-  Water Source
-  Division Break
-  Branch Break
-  Structures
-  Completed Dozer Line
-  H - H Completed Hand Line
-  R - R Road as Completed Line
-  Proposed Burnout
-  Active Burnout
-  Aerial Retardant Drop
-  Ridge/Geographic Feature
-  Highways
-  County Roads
-  Forest Roads
-  Other Roads
-  Wildfire Daily Fire Perimeter
-  State Boundary

0 0.25 0.5 1 Miles

