
























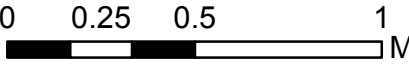
Lolo Peak Fire
 MT-LNF-001288
 IAP Map, Day Shift
 Page 6 Div H
 8/30/2017

-  Aerial Hazard
-  Dip Site
-  Drop Point
-  Helispot
-  ICP
-  Staging Area
-  Water Source
-  Division Break

-  Structures
-  Completed Dozer Line
-  Completed Hand Line
-  Road as Completed Line

-  Active Burnout
-  Aerial Retardant Drop
-  Air Tanker Retardant
-  Highways
-  County Roads
-  Forest Roads
-  Other Roads
-  Wildfire Daily Fire Perimeter
-  State Boundary



0 0.25 0.5 1 Miles

