





















Lolo Peak Fire
 MT-LNF-001288
IAP Map, Day Shift
 Page 7 Div J
 8/30/2017

-  Aerial Hazard
-  Camp
-  Dip Site
-  Drop Point
-  Retardant/Mud Pit
-  Water Source
-  Division Break
-  Structures
-  Completed Dozer Line
-  H - H Completed Hand Line
-  R - R Road as Completed Line
-  Proposed Burnout
-  Active Burnout
-  Aerial Retardant Drop
-  Highways
-  County Roads
-  Forest Roads
-  Other Roads
-  Wildfire Daily Fire Perimeter
-  State Boundary

