





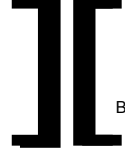
















Lolo Peak Fire
 MT-LNF-001288
 IAP Map, Day Shift
 Page 8 DIV L
 8/31/2017

-  Camp
-  Drop Point
-  Helibase
-  Retardant/Mud Pit
-  Water Source
-  Division Break

-  Branch Break

-  Structures
-  Uncontrolled Fire Edge
-  Completed Dozer Line
-  Completed Hand Line
-  Road as Completed Line

-  Active Burnout
-  Highways
-  County Roads
-  Forest Roads
-  Other Roads
-  Wildfire Daily Fire Perimeter
-  State
-  US Forest Service
-  State Boundary

