







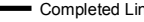









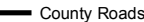

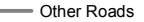
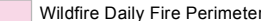
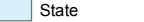
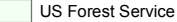
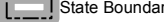




Lolo Peak Fire
 MT-LNF-001288
IAP Map, Day Shift
Page 5 Div F
 8/31/2017

-  Drop Point
-  Helispot
-  Mobile Weather Unit
-  Staging Area
-  Water Source
-  Division Break
-  Branch Break

-  Structures
-  Completed Line
-  Uncontrolled Fire Edge
-  Completed Dozer Line
-  Completed Hand Line
-  Road as Completed Line
-  Proposed Burnout
-  Active Burnout
-  Aerial Retardant Drop
-  Ridge/Geographic Feature
-  Highways
-  County Roads
-  Forest Roads
-  Other Roads
-  Wildfire Daily Fire Perimeter
-  State
-  US Forest Service
-  State Boundary

0 0.25 0.5 1 Miles

