
















-  Dip Site
-  Drop Point
-  Helispot
-  Internet Access
-  Division Break
-  Branch Break

-  Completed Line
-  Uncontrolled Fire Edge
-  Completed Dozer Line
-  Completed Hand Line
-  Road as Completed Line
-  Proposed Burnout
-  Aerial Retardant Drop
-  Forest Roads
-  Other Roads



0 0.25 0.5 1 Miles