






















-  Dip Site
-  Drop Point
-  Helispot
-  Internet Access
-  Retardant/Mud Pit
-  Staging Area
-  Water Source

 Division Break

-  Structures
-  Completed Line
-  Uncontrolled Fire Edge
-  Completed Dozer Line
-  Completed Hand Line
-  Road as Completed Line
-  Aerial Retardant Drop
-  Ridge/Geographic Feature
-  Highways
-  Forest Roads
-  Other Roads

0 0.25 0.5 1

Miles

