























-  Dip Site
-  Drop Point
-  Helispot
-  Internet Access
-  Mobile Weather Unit
-  Retardant/Mud Pit
-  Staging Area
-  Water Source
-  Division Break
-  Structures
-  Completed Line
-  Uncontrolled Fire Edge
-  Completed Dozer Line
-  Completed Hand Line
-  Road as Completed Line
-  Proposed Burnout
-  Aerial Retardant Drop
-  Ridge/Geographic Feature
-  Highways
-  Forest Roads
-  County Roads
-  Other Roads

