



















Lolo Peak Fire
 MT-LNF-001288
 IAP Map, Day Shift
 Page 7 Div J
 09/01/2017

-  Aerial Hazard
-  Camp
-  Dip Site
-  Drop Point
-  Retardant/Mud Pit
-  Water Source
-  Division Break

-  Structures
-  Completed Line
-  Uncontrolled Fire Edge
-  Completed Dozer Line
-  Completed Hand Line
-  Road as Completed Line
-  Aerial Retardant Drop
-  Highways
-  Forest Roads
-  County Roads
-  Other Roads

