

























**Lolo Peak Fire**  
**IAP Map Day Shift**  
**Index Map**  
 MT-LNF-001288  
 09/01/2017

-  Aerial Hazard
-  Camp
-  Dip Site
-  Drop Point
-  Helibase
-  Helispot
-  ICP
-  Internet Access
-  Landmark
-  Lookout
-  Mobile Weather Unit
-  Repeater
-  Retardant/Mud Pit
-  Restricted Water Source
-  Division Break
-  Branch Break
-  Completed Line
-  Uncontrolled Fire Edge
-  Wildfire Daily Fire Perimeter
-  Highways
-  County Roads
-  Other Roads
-  Trails
-  State Boundary

