

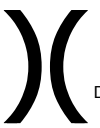


**Lolo Peak Fire**  
 MT-LNF-001288  
 IAP Map, Day Shift  
 Page 8 DIV L  
 09/02/2017



IR data from 9/02/2017 at 0002 hrs.


- IR Isolated Heat Sources
-  IR Intense Heat
-  IR Scattered Heat












-  Camp
-  Drop Point
-  Helibase
-  Helispot
-  Retardant/Mud Pit
-  Water Source

-  Division Break

-  Branch Break

- Structures
-  Uncontrolled Fire Edge
-  Completed Dozer Line
- H - Completed Hand Line
- R - Road as Completed Line

-  Proposed Dozer Line

-  Highways
-  Forest Roads
-  County Roads
-  Other Roads
-  Trails
-  Wildfire Daily Fire Perimeter
-  State Boundary
-  Wilderness
-  State
-  US Forest Service
-  USFWS

