



























**Lolo Peak Fire**  
 MT-LNF-001288  
 IAP Map, Day Shift  
 Page 7 Div J  
 09/03/2017

IR data from 9/02/2017 at 2128 hrs.

- IR Isolated Heat Sources
- IR Intense Heat
- IR Scattered Heat

-  Aerial Hazard
-  Camp
-  Dip Site
-  Drop Point
-  Retardant/Mud Pit
-  Water Source
-  Division Break

-  Structures
-  Completed Line
-  Uncontrolled Fire Edge
-  Completed Dozer Line
-  Completed Hand Line
-  Road as Completed Line
-  Proposed Burnout
-  Aerial Retardant Drop
-  Wildfire Daily Fire Perimeter
-  Highways
-  County Roads
-  Forest Roads
-  Other Roads
-  Trails
-  State Boundary
-  Wilderness
-  State
-  US Forest Service
-  USFWS

