



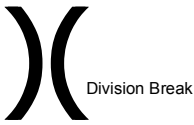


















Lolo Peak Fire
 MT-LNF-001288
IAP Map, Day Shift
Page 2 Div A North
 09/04/2017

IR data from 9/04/2017 at 0121 hrs.

- IR Isolated Heat Sources
- / / / / IR Intense Heat
- • • • IR Scattered Heat

-  Dip Site
-  Drop Point
-  Helispot
-  Restricted Water Source



-  Completed Line
-  Uncontrolled Fire Edge
-  Completed Dozer Line
-  Completed Hand Line
-  Road as Completed Line
-  Proposed Burnout
-  Aerial Retardant Drop
-  Wildfire Daily Fire Perimeter
-  Forest Roads
-  Other Roads
-  Trails
-  State Boundary
-  Forest Boundaries
-  Wilderness
-  US Forest Service
-  Clearwater National Forest

